

Brooks, Helen, Möller, Iris, Carr, Simon ORCID: <https://orcid.org/0000-0003-4487-3551> , Chirol, Clementine, Christie, Elizabeth, Evans, Ben, Spencer, Kate L., Spencer, Tom and Royse, Katherine (2020) Resistance of salt marsh substrates to near-instantaneous hydrodynamic forcing. *Earth Surface Processes and Landforms*, 46 (1). pp. 67-88.

Downloaded from: <http://insight.cumbria.ac.uk/id/eprint/5561/>

Usage of any items from the University of Cumbria's institutional repository 'Insight' must conform to the following fair usage guidelines.

Any item and its associated metadata held in the University of Cumbria's institutional repository Insight (unless stated otherwise on the metadata record) may be copied, displayed or performed, and stored in line with the JISC fair dealing guidelines (available [here](#)) for educational and not-for-profit activities

provided that

- the authors, title and full bibliographic details of the item are cited clearly when any part of the work is referred to verbally or in the written form
 - a hyperlink/URL to the original Insight record of that item is included in any citations of the work
- the content is not changed in any way
- all files required for usage of the item are kept together with the main item file.

You may not

- sell any part of an item
- refer to any part of an item without citation
- amend any item or contextualise it in a way that will impugn the creator's reputation
- remove or alter the copyright statement on an item.

The full policy can be found [here](#).

Alternatively contact the University of Cumbria Repository Editor by emailing insight@cumbria.ac.uk.



Brooks Helen (Orcid ID: 0000-0002-8291-4070)

Chirol Clementine (Orcid ID: 0000-0003-0932-4725)

Evans Ben (Orcid ID: 0000-0003-0643-526X)

Resistance of salt marsh substrates to near-instantaneous hydrodynamic forcing

Authors: Helen Brooks^{1*}, Iris Möller², Simon Carr³, Clementine Chirol⁴, Elizabeth Christie¹, Ben Evans¹, Kate L. Spencer⁴, Tom Spencer¹, Katherine Royse⁵

1. *Department of Geography, University of Cambridge, Downing Place, Cambridge, CB2 3EN, UK. hyb20@cam.ac.uk. 01223 766565. (Corresponding author)*

2. *Department of Geography, Trinity College Dublin, Museum Building, Dublin 2, Ireland. moelleri@tcd.ie*

3. *Institute of Science, Natural Resources and Outdoor Studies, University of Cumbria, Rydal Road, Ambleside, LA22 9BB, UK. simon.carr@cumbria.ac.uk*

4. *School of Geography, Queen Mary University of London, Mile End Road, London, E1 4NS, UK. k.spencer@qmul.ac.uk*

5. *British Geological Survey. Nicker Hill, Keyworth, Nottingham, NG12 5GG, UK. k.royse@bgs.ac.uk*

Data availability statement: Data sharing is not applicable to this article as no new data were created or analyzed in this study.

Conflicts of interest: The authors have no conflict of interest to declare.

This article has been accepted for publication and undergone full peer review but has not been through the copyediting, typesetting, pagination and proofreading process which may lead to differences between this version and the Version of Record. Please cite this article as doi: 10.1002/esp.4912

Abstract

Salt marshes deliver vital ecosystem services by providing habitats, storing pollutants and atmospheric carbon, and reducing flood and erosion risk in the coastal hinterland. Net losses in salt marsh area, both modelled globally and measured regionally, are therefore of concern. Amongst other controls, the persistence of salt marshes in any one location depends on the ability of their substrates to resist hydrodynamic forcing at the marsh front, along creek margins and on the vegetated surface. Where relative sea-level is rising, marsh elevation must keep pace with sea-level rise and landward expansion may be required to compensate for areal loss at exposed margins. This paper reviews current understanding of marsh substrate resistance to the near-instantaneous (seconds to hours) forcing induced by hydrodynamic processes. It outlines how variability in substrate properties may affect marsh substrate stability, explores current understanding of the interactions between substrate properties and erosion processes and how the cumulative impact of these interactions may affect marsh stability over annual to decadal timescales.

Whilst important advances have been made in understanding how specific soil properties affect near-instantaneous marsh substrate stability, less is known about how these properties interact and alter bulk substrate resistance to hydrodynamic forcing. Future research requires a more systematic approach to quantifying biological and sedimentological marsh substrate properties. These properties must then be linked to specific observable erosion processes, particularly at the marsh front and along creek banks. A better understanding of the intrinsic dynamics and processes acting on, and within, salt marsh substrates, will facilitate improved prediction of marsh evolution under future hydrodynamic forcing scenarios. Notwithstanding the additional

complications that arise from morphodynamic feedbacks, this would allow us to more accurately model the future potential protection from flooding and erosion afforded by marshes, while also increasing the effectiveness of salt marsh restoration and re-creation schemes.

Keywords: Salt marsh stability; Erosion; Substrate Properties; Process-based measurements; Nature-based coastal protection

1. Introduction

1.1. The importance of marsh stability

Salt marshes are globally-distributed, intertidal wetlands, occupying distinct elevation ranges that vary depending on tidal regime (Fig. 1; Friess et al., 2012). In NW Europe, for example, they are generally found at elevations between the mean high water neap tide and highest astronomical tide levels (Adam, 2002; Balke et al., 2016). On the East coast of the USA, they can be found below mean sea level, through to the highest astronomical tide level (Fig. 1). However, as salt marshes in North West Europe often experience a larger tidal range than those on the US East Coast, their vertical elevation range can exceed that of marshes on the microtidal US East coast. The frequency with which marshes are inundated by salt water and thus affected by shallow water coastal processes depends on their position within the tidal frame, and also meteorological forcing (Steel, 1996). Salt marshes typically comprise fine-grained sediment (Dronkers, 2005) colonised by halophytic vegetation, once a given elevation is reached (Allen, 2000; Huckle et al., 2004). [Insert Figure (1) here]

The existence of salt marsh landforms is of high societal importance as their associated ecosystems provide important regulating, provisioning and cultural ecosystem services (Boorman, 1999; Barbier et al., 2011; Foster et al., 2013; Spalding

et al., 2014). These include carbon sequestration (Rogers et al., 2019), habitat provision (Spencer & Harvey, 2012) and pollutant immobilisation (Crooks et al., 2011). Salt marshes have an elevated position in the tidal frame and high surface roughness due to micro-topographic variability and the presence of a vegetation canopy; in addition, these surfaces may be dissected by bifurcating channel networks. When flooded, salt marshes are therefore efficient dissipaters of incident wave energy, including under storm surge conditions (Loder et al., 2009; Möller et al., 2014; Möller & Christie, 2018). This dissipation is an integral morphodynamic feedback, with co-adjustment of process and form (Fig. 2), facilitating landform persistence. Such morphodynamic feedbacks occur when the biota and hydrodynamics influence each other through both lagged and instantaneous responses, which often exaggerate the effect of a given change and the resultant effect on the salt marsh landform. As marsh surfaces also store floodwaters, these feedbacks also lower the risk of coastal flooding and erosion (and thus the societal cost associated with these processes) landward of the landform (Beaumont et al., 2008; Pollard et al., 2018). [Insert Figure (2) here]

Spalding et al. (2014) recognise that marshes can provide significant advantages over conventional hard engineering approaches in particular locations. This is both because of the range of ecosystem services they provide and also because, with sufficient sediment supply, biophysical feedback mechanisms (see Kirwan et al., 2016; Schuerch et al., 2018) allow marshes to accrete vertically (and in some cases laterally) in response to environmental forcing (e.g. accelerated sea level rise). As such, marshes can sustain their position in the tidal frame. As a result, Vuik et al. (2019) used a probabilistic modelling approach and found that, over 100 year timescales, incorporating vegetated intertidal foreshores into flood protection schemes can be more cost-effective than simply raising/reinforcing fixed position sea walls/levees.

Given the importance of salt marshes, marsh margin retreat and internal marsh dissection through erosion of cliffs and creek banks is a topic of concern. Margin retreat and internal dissection have been recorded on many of the world's shores (Cooper et al., 2001; van der Wal & Pye, 2004; Baily & Pearson, 2007; Crooks et al., 2011), and replicated in modelling studies (e.g. Blankespoor et al., 2014). Reports of marsh margin retreat vary from less than a few centimetres per year at, for example, certain locations in the eastern USA (Leonardi & Fagherazzi, 2014; 2015) to more than 10 metres per year, as reported, for example, for locations in the outer Thames estuary (Greensmith & Tucker, 1965). Marsh margin retreat rates therefore appear to be highly site-specific.

Long-term marsh cliff retreat rates have been correlated to average wave power at the cliff and has been shown to follow both linear (Marani et al., 2011; Priestas et al., 2015; Leonardi et al., 2016; Finotello et al., *in press*) and power-law trends (Schwimmer, 2001; Mariotti & Fagherazzi, 2010). The precise relation between wave power and erosion rate is site-dependent and likely varies with local biological, geochemical and sedimentological properties, marsh morphology and marsh elevation relative to tidal water levels (McLoughlin, 2010; Tonelli et al., 2010; Leonardi & Fagherazzi, 2015; Priestas et al., 2015).

Questions thus arise as to the processes causing marsh erosion, not least regarding the potential existence of hydrodynamic forcing thresholds, i.e. wave/tide-generated forces that, when exceeded, cause the near-instantaneous removal of sediment and/or plants from the marsh surface or fringe. Once consolidated, the horizontal marsh surface has been shown to be relatively resistant, for example to wave action (Spencer et al., 2015a). This is in contrast to reported examples of marsh margin

erosion and evidence linking this erosion to hydrodynamic forcing (e.g. Schwimmer, 2001; McLoughlin et al., 2015). A number of studies have thus attempted to better understand what makes marsh substrates (the minerogenic and organic components of the bulk marsh material) resistant to erosion by the action of water. This paper reviews these studies in search of overriding properties affecting marsh substrate behaviour under the action of water, how these interact and how these may affect the dynamics of exposed substrates on the surface, creek banks and at the marsh edge. This paper explores what these existing studies reveal about longer term (annual to decadal scale) trajectories of marsh loss, bearing in mind that morphodynamic feedbacks play a key role in moderating future force-response relationships. Finally, this paper identifies areas for future research, which could ultimately improve both modelling of future marsh extent in response to various forcing scenarios and also the efficacy of management schemes (either for marsh restoration or creation).

1.2. Marsh soil formation and stability

Salt marsh formation is a function of net sediment accumulation under low-energy conditions. Over time, dewatering and compaction lead to the formation of a 3-D sedimentary body, the characteristics of which reflect the allochthonous (externally-derived) and autochthonous (internally produced, organic) sediment contribution (Allen, 2000). On natural salt marshes, landscape-scale change is largely driven by accommodation space, sediment availability and type (source) alongside variations in sea level (Spencer et al., 2016; Schuerch et al., 2018). The composition of marsh substrates reflects a wide range of factors, including geological setting, tidal setting, climatological influence, and anthropogenic intervention / land-use regime (Crooks & Pye, 2000; Schuerch et al., 2016).

Once formed, the marsh platform has been shown to be remarkably resistant to wave-driven erosion (Steers, 1953; Steers et al., 1979; Spencer et al., 2015a; Spencer et al. 2015b). Marsh erosion occurs mainly from the marsh edge, where incident wave energy is highest, and can result in lateral retreat. Such erosion occurs if resisting forces (structural, biological, frictional and cohesive substrate strength) are exceeded by eroding forces (e.g. hydrodynamic forcing). This paper therefore refers to 'marsh substrate stability' as the ability of the marsh substrates exposed horizontally at the surface or vertically and sub-vertically at exposed marsh edges, to resist the near-instantaneous erosive force of water generated, for example, by waves (Fig. 3). In doing so, this paper focuses on the event-based scale at which material becomes entrained and eroded. Of particular relevance here are the properties (organic and minerogenic) affecting substrate stability both at the granular scale as well as the scale of the entire soil matrix from the surface to well below the depth of the root zone. Finally, it is important to recognise that, while the action of water is often the prime driver of substrate erosion, it may also facilitate other erosion processes or mechanisms (e.g. where causing undercutting and bulk-failure of marsh cliffs; Allen, 1989; Francalanci et al., 2013). Likewise, substrate erosion can also be facilitated by other processes/mechanisms (e.g. where substrates are loosened due to animal burrowing activities; Escapa et al., 2007). [Insert Figure (3) here]

Direct measurements of near-instantaneous marsh substrate resistance (both in terms of marsh edge erosion and surface erosion) are less common than indirect measurements. These direct measurements use a variety of different methods, including the shear vane, cohesive strength meter and cone penetrometer. Shear vane measurements of *in situ* undrained marsh strength, for example, ranged over three orders of magnitude from approximately 0.2 to 25 kPa in North Carolina (Howes et al.,

2010). The cohesive strength meter measures the sediment erosion threshold and the cone penetrometer measures variations in shear strength and substrate composition with depth. Measurements using these techniques on a managed realignment site in Essex, UK ranged from 1.53 to 4.28 Pa and 0.6 to 260 kPa, respectively (Watts et al., 2003). While the range in these types of direct strength measurements is likely partly an artefact of the measurement method deployed (as different methods integrate over different volumes and measure different erosion processes), it also partly reflects the difference in the shear strength of marsh sediments between sites.

Independent of the method used to determine substrate resistance, it appears that, under constant forcing conditions, substrate resistance to erosion (particularly in a lateral direction) is controlled by vegetation properties, the composition of the soil matrix and biological activity therein, alongside interactions between these factors (Howes et al., 2010). This paper proposes that, for any assessment of the controls on the rate of lateral retreat, a two-part stratigraphy can be assumed (e.g. Bondoni et al., 2016). The uppermost section resistance is controlled by the combination of live biological (roots/organisms) and sediment properties. The lower (below-live-root) section resistance is likely dependent mostly on sediment properties, decomposed or decomposing organic matter and only limited deeper live root systems, the extent of which largely depend on the species present (Figs. 3a and 4). Where biofilms are present this becomes a three-part stratigraphy, with the erodibility of the uppermost centimetre to grain-by-grain erosion being influenced by the presence of biofilms. [Insert Figure (4) here]

This cliff stratigraphy may thus determine the rate and mechanism of response to driving forces, although the depth, thickness, and distinctiveness of these two stratigraphic layers likely varies considerably between locations. In some cases, for

example at Scolt Head Island in North Norfolk, UK, plant roots are largely restricted to the uppermost silt/clay layer of sediment, with most roots reaching no deeper than 10-22 cm (Fig. 4; Chapman, 1960). Similarly, in Morecambe Bay, UK, the common saltmarsh grass (*Puccinellia maritima*) provides much of the marsh surface strength by creating a dense root mat, which extends ca. 14 cm below the surface, with tap roots extending deeper (Fig. 5; Allen, 1989). The lower cliff/marsh sediment column is therefore susceptible to wave attack and any tension fractures that form within this section are impeded in their vertical expansion by the presence of the root mat-strengthened upper section (Allen, 1989). The nature and rate of this response will, however, depend on substrate properties, as organic-rich sediments such as those in Louisiana, USA often have deeper roots, extending to ~30 cm depth (Howes et al., 2010). [Insert Figure (5) here]

1.3. Hydrostatic and hydrodynamic forcing

Tides, waves and storm surges exert spatially and temporally varying hydrostatic and hydrodynamic forces on an intertidal salt marsh substrate (Möller & Christie, 2018). The marsh elevation relative to the water level upon inundation governs the hydrostatic forces acting on the substrate. Using field observations at Tillingham Marsh, UK, Möller & Spencer (2002) recorded inundation depths above the marsh edge of between 0.12 and 0.84 m, with mean significant wave heights of 0.2 m, over a ten month period. These water depth and wave height conditions would have resulted in hydrostatic forces ranging from 7.4 to 9.5 kPa.

Bed shear stresses caused by hydrodynamic forces are a major control of whether sediment is entrained into suspension, eroded or deposited on the marsh surface. On a salt marsh surface, tide-induced currents are generally low ($<0.2 \text{ m s}^{-1}$, Bouma et

al., 2005; 0.08-0.33 m s⁻¹; Van der Wal et al., 2008) and bed shear stresses are typically too weak to cause sediment suspension (Wang et al., 1993; Christiansen et al., 2000). The tidal flats in front of marshes, however, typically experience much greater flow velocities of up to 1 m s⁻¹ (Le Hir et al., 2000) or 0.6 m s⁻¹ (Bouma et al., 2005), as do the salt marsh creeks where velocities reach up to 0.8 m s⁻¹ (Bouma et al., 2005) or 0.9 m s⁻¹ (French & Stoddart, 1992), potentially exerting critical shear stresses on exposed marsh margins.

Shallow water waves produce oscillatory flows in the near-bed region and typically have higher bed shear stresses than tides alone. If waves and tides occur together they interact non-linearly, resulting in bed stresses 30-40% higher than the sum of the wave and tide components (Soulsby, 1997). Induced bed shear stresses are therefore affected by wave shoaling, wave breaking, bottom roughness and local bed morphology (Nielsen, 1992). As such, relative water depth is an important parameter in understanding potential erosive forcing. Nevertheless, it is important to note that the effect of waves on a substrate requires the interaction of particular meteorological conditions with tidal levels above the threshold when the tidal flat or marsh surface floods. Consequently, the frequency and magnitude of a given hydrodynamic forcing depends on the interaction between meteorological and tidal conditions, and also the relative elevation of the marsh within the tidal frame.

On tidal flats, wave induced shear stresses mobilise the sediment into suspension (Fagherazzi et al., 2006; Fagherazzi & Wiberg, 2009; Zhou et al., 2016; Best et al., 2018) and are thought to be a key control of erosion. On the salt marsh surface, waves and tides are dissipated due to drag forces caused by the presence of vegetation (Möller et al., 1996; 1999; 2014). Energy dissipation is controlled by the vegetation

properties, including not only vegetation density and stiffness (Bouma et al., 2010; Feagin et al., 2011; Ysebaert et al., 2011; Tempest et al., 2015a; Paul et al., 2016; Rupprecht et al., 2017; Silinski et al., 2018), and its seasonable variability (Paul & Amos, 2011), but also the water level above the marsh surface (Möller et al., 1999) and marsh edge morphology (cliffed vs. ramped; Möller & Spencer, 2002). However, in some cases, high bed shear stresses can be generated on salt marsh surfaces under extreme conditions. For example, Howes et al. (2010) found that bed shear stresses of 0.425-3.6 kPa were likely generated by storm waves associated with the passage of Hurricane Katrina over Mississippi delta wetlands. However, these bed shear stresses are much lower under 'normal' or 'storm' (rather than tropical storm) conditions, with Callaghan et al. (2010) being unable to record wind wave- or current-induced bed shear stresses exceeding 0.4 Pa in the Westerschelde, The Netherlands.

However, where vegetation is sparse, particularly in the pioneer marsh, vegetation patches or individual shoots are capable of increasing turbulence and thus cause local scouring (Bouma et al., 2009; Feagin et al., 2009; Silinski et al., 2016), as well as concentrating the flow between vegetation patches (Temmerman et al., 2007) which may locally enhance shear stresses (Fig. 3b).

Wave action also generates impact forces. These are particularly important at cliffed marsh edges (Mariotti & Fagherazzi, 2010). These forces are applied in a *quasi*-normal direction to the scarp and increase with tidal elevation/water depth, but fall rapidly upon marsh inundation (Tonelli et al., 2010). Using numerical simulations, Tonelli et al. (2010) found that maximum wave thrust stress can vary between 0.5-2.6 kN m⁻³, depending on elevation and marsh edge morphology. This direct wave influence on the marsh edge has been inferred to be a major cause of observed

(mapped) marsh erosion in Essex, UK (Cooper et al., 2001) and also of field-based marsh erosion measurements in the Eastern USA (Leonardi & Fagherazzi, 2014). Such sediment removal may become the main marsh loss mechanism, as shown by modelling studies (van de Koppel et al., 2005; Mariotti & Fagherazzi, 2013).

2. Properties affecting the near-instantaneous resistance of exposed marsh surfaces

A wide range of properties have been shown to affect the erosional resistance of marsh substrates exposed horizontally or vertically to the hydrodynamic forces described above. The properties affecting this resistance vary spatially and also operate on different spatial scales.

On an inter-particle (sub-millimetre) scale, resistance to applied bed shear stress is controlled by gravitational, frictional, cohesive and adhesive forces and their effects on particle interactions within the sediment (Grabowski et al., 2012). These resisting forces define the substrate erodibility, which is often quantified as an erosion threshold (Sanford, 2008). For undrained, cohesive muds, the *in situ* critical erosion shear stress is generally 0.1-1 Pa (Black, 1991). This is considerably lower than the potential hydrodynamic forces to which these intertidal sediments may be exposed, but comparable to the 'normal' bed shear stresses recorded at some sites (section 1.3). The bulk substrate resistance is ultimately constrained by physical, chemical and biological properties, including particle size distribution (PSD), water content, organic content (OC), bulk density, bulk sediment structure, porewater geochemistry, root properties and the presence of extracellular polymeric substances (EPS) (Amos et al., 1992; Black & Paterson, 1997; Grabowski et al., 2011). A summary of substrate

properties and implications for substrate stability is provided in Table 1. [Insert Table (1) here]

2.1. Chemical and physical sediment characteristics

Geochemical properties, such as clay mineralogy and water geochemistry, affect electro-chemical particle attractions (Grabowski et al., 2011). For example, smectites are the most electro-chemically active mineral, followed by micas, then kaolinite (Grabowski et al., 2011). Consequently, smectites can retain water and undergo considerable expansion upon wetting (Carr & Blackley, 1986), thus becoming more erodible (Torfs, 1995; Morgan, 2005).

The sodium adsorption ratio (SAR) also influences substrate stability, as minerals absorb more water at high SAR and, when combined with a high smectite component, this can produce a highly porous and erodible substrate (Rowell, 1994; Brady & Weil, 2002). However, this behaviour is also influenced by pore water salinity. Laboratory studies have found that more saline cohesive sediment is less erodible than that with lower salinity (Parchure & Mehta, 1985). This is corroborated by field studies on tidal flats, which have found that rain during low tide can increase sediment erodibility, possibly due to the effect of rain on inter-particle attraction (Tolhurst et al., 2006a).

Another geochemical control on substrate stability is that of the presence of particular metals. Soluble iron or aluminium can increase the strength of surface biofilms (Stoodley et al., 2001; Möhle et al., 2007), and can lower the clay particle double layer thickness, thus improving cohesion and lowering erodibility (Winterwerp & van Kesteren, 2004). Similarly, field work by Crooks & Pye (2000) showed that actively accreting Essex marshes, East coast, UK had low bulk densities, high moisture contents, low undrained shear strength and were poorly consolidated,

compared to those in the Severn Estuary, West coast, UK. These physical substrate properties were likely a result of porewater chemistry as low calcium carbonate content in Essex allowed sodium ions to dominate the exchange sites on clays, producing thick water films surrounding the clay particles. This resulted in slow consolidation and therefore low erosional resistance, the manifestation of which was a dissected marsh morphology (Crooks & Pye, 2000).

Within a given marsh, sediment properties vary with both distance from creeks and surface elevation. Larger particles and flocs are generally deposited nearer the creeks while finer and single particles which are not incorporated into flocs are deposited further from the creek edge (Christiansen et al., 2000; Kim et al., 2013). Grain size also fines with distance inland as marsh surface elevation increases (Horton, 1999; Strachan et al., 2016).

While distance from creeks and distance landward affect spatial variability in PSD (French & Spencer, 1993; Fletcher et al., 1994), vertical layers with distinct PSDs may also be present. Storms, for example, can deposit a layer of coarser, inorganic material (Turner et al., 2006; Schuerch et al., 2016), with deposits becoming thinner and finer in a landward direction and exhibiting a well-defined basal contact with the underlying marsh sediments (Hawkes & Horton, 2012; Schuerch et al., 2016). Storm deposits vary within a marsh, with intense storms depositing a coarser layer at higher elevations, and more frequent, smaller storms causing accretion at lower marsh elevations (Schuerch et al., 2012). Storms can also affect surface and subsurface sediment compaction, root decomposition/growth and soil shrinkage (Cahoon, 2003; Cahoon, 2006), while burial and post-depositional processes outside of storm events result in the decomposition of organic matter at depth (Spencer et al., 2003).

All of the above properties have potential implications for the material's resistance to hydrodynamic forcing. Finer grained (silt/clay dominated) or organic substrates, for example, are less prone to surface or lateral erosion than those comprising coarser, non-cohesive sediment (Houwing, 1999; Feagin et al., 2009; Ford et al., 2016; Lo et al., 2017). This is likely due to the cohesive nature of finer grained sediments. Therefore, vertical PSD variability and layering will likely mean that coarser marsh edge layers will erode preferentially, thus dictating the rate and location of cliff undercutting (Fig. 3, Fig. 5). As such, processes of marsh formation that affect variability in sediment composition and structure may affect retreat that occurs decades or centuries later.

2.2. Organic content

The organic content of a marsh substrate represents both particulate organic carbon and roots (both live and partially decomposed). While section 2.5 focusses on the latter, this section focuses on the combination of the two, as many studies use loss on ignition (which includes both organic components) to approximate organic matter content.

As with PSD, organic content (OC) of sediments also varies with elevation, with OC increasing at higher elevations (Horton, 1999; Strachan et al., 2016). While organic-rich substrates are less erodible on a grain-by-grain scale (section 2.1), Brain et al. (2011; 2015) found greater compression in sediments with higher OC and belowground root content. These sediments tended to have high initial voids ratios (low density) and therefore more open, unstable structures. Organic-rich sediments were also found to be more compressible in marshes in Massachusetts, USA (Knott et al., 1987) and in southwest England, UK (Massey et al., 2006). For example, under

storm conditions in microtidal marshes in Louisiana, Florida and North Carolina, Cahoon et al. (1995) found that storm-induced hydrostatic pressure can lower the marsh elevation by tens of millimetres in the immediate storm aftermath. However, this compaction requires highly organic, compressible sediment, characteristic of marshes found on the east and Gulf of Mexico coasts of the USA.

● Marsh sediment compaction is further enhanced by the decomposition of organic matter, which creates voids in the substrate, and which also reduces the substrate compressive strength against the overburden applied by newly-deposited sediments (Bartholdy et al., 2014). This then increases inundation frequency following a storm and can therefore affect plant colonisation and future organic matter content (Fig. 6). Marsh sediment compaction causes time-dependent post-depositional lowering (autocompaction; Long et al., 2006), generating increased bulk density with depth, even in the uppermost sediment horizons (Bartholdy et al., 2010a). This then affects substrate resistance as, where bulk densities are higher, the susceptibility to erosion is lower (Winterwerp et al., 2012) and substrate shear strength is higher (Watts et al., 2003). For example, young marshes generally have a lower bulk density than 'mature' marshes, so are more susceptible to erosion (van der Wal & Pye, 2004). As such, organic content affects the substrate bulk density both with depth and over time, thus contributing to vertical variations in substrate resistance. [Insert Figure (6) here]

OC and bulk density also affect within-marsh variation in compressibility. At Skallingen, Denmark, surface bulk dry density increased with percentage sand fraction but decreased with greater OC (Bartholdy et al., 2010a). This reflected the distance to sediment source (marsh edge or second order creeks; Bartholdy et al., 2010b). As such, bulk density falls with distance from the creek (Kim et al., 2013). Bradley & Morris (1990) found that compressibility was greater near the creek bank at two southeastern

US sites. At these sites, substrates were characterised by increased silt/clay content, lower sand content, lower bulk density, higher porosity and higher OC. Therefore, it seems that sediments are more compressible nearer to the sediment source (creeks or marsh edge), which could reflect the more open structures found in recently-deposited sediments, which have had little time to be compacted. Organic matter thus increases substrate resistance to near-instantaneous hydrodynamic forcing through physical (compaction) processes. Furthermore, OC and bulk density are highly inter-dependent, and also control the structure, density and compressibility of marsh and tidal flat sediments (Brain et al., 2012). Climatic changes (changes in temperature, CO₂ concentration, salinity and nutrients), grazing and human influence (through management strategies) may also affect the compressive strength of intertidal sediments through their influence on above- and below-ground vegetation and soil properties (Brain et al., 2017; Davidson et al., 2017; Spencer et al., 2017). This highlights the need to consider substrate properties in a wider context (Fig. 6).

OC also affects decomposition rates and thereby compaction and bulk density. Both vary spatially within a marsh. In the Venice Lagoon, inorganic sediment content was greater near the marsh edge, where inorganic sediment is deposited from the nearby creek, and also because, although biomass production is high, decomposition is relatively fast (Roner et al., 2016). The authors also found greater OC in the inner marsh, where there was limited sediment supply, low biomass productivity and slow decomposition, as marsh interiors aggrade more slowly (Wagner et al., 2017). As an open structure of salt marsh sediments is known to be less erodible (see section 2.1) and can compact over time (Brain et al., 2011), it is likely that, in this case, the marsh edge was less resistant to flow than the marsh interior. The presence of coarser, and

thus more erodible, particle layers at the marsh edge may additionally complicate this effect, resulting in preferential erosion of particular marsh layers.

2.3. Salinity

On an inter-particle scale, higher salinity promotes flocculation as sodium ions neutralise the negative sites on clay minerals (Postma, 1967; Eisma, 1986; Mietta et al., 2009). Larger flocs generally have a higher porosity and lower density (Spencer et al., 2010), which may produce substrates which are potentially less resistant to erosion (see Grabowski et al., 2011).

Within-marsh variability in salinity largely reflects the balance between the flux of tidal water, dilution by freshwater, evaporation and sediment drainage. High salinities in the mid-marsh are due to waterlogging, which can reflect PSD at that location as the finer sediments drain more slowly and thus generally have higher water contents (Paterson et al., 2000; Kim et al., 2013). Therefore, salinity is often correlated with moisture content and clay content (Moffett et al., 2010). As PSD varies both vertically and laterally within a marsh (see section 2.1), salinity may also vary in a similar pattern (but also modified by other factors), thus affecting substrate erodibility.

As salinity affects within-marsh vegetation zonation (Silvestri et al., 2005), it can also influence the additional tensile strength provided by roots at different locations within the marsh. Salinity is also important at the between-marsh (kilometre) scale, with Alldred et al. (2017) finding that belowground root production was greater in high salinity marshes on Long Island, New York. This is corroborated by Howes et al. (2010) who found that high salinity marshes in the Mississippi delta had a higher sediment shear strength than their low salinity counterparts, which the authors attribute to deeper root systems in the high salinity marshes. Salinity is thus of importance to

marsh substrate response to physical stress, both directly (through inter-particle cohesion) and indirectly (through affecting vegetation growth).

2.4. Presence of extracellular polymeric substances (EPS)

EPS are secreted by bacteria and microphytobenthos (particularly diatoms; Malarkey et al., 2015) and can form erosion-resistant biofilms (Tolhurst et al., 2008). Although evidence for the stabilising effect of biofilms comes primarily from unvegetated tidal flat environments, rather than salt marsh surfaces, it is clear that erosion-resistant biofilms can play a significant role in stabilising the substrate on or near the salt marsh platform. Their presence can increase the surface erosion threshold by up to fivefold (Le Hir et al., 2007) and they can also be found on exposed vertical surfaces. This creates spatial and temporal variation in erodibility, depending on biofilm presence or absence (Tolhurst et al., 1999; Tolhurst et al., 2006b). Given that microbiological assemblages preferentially colonise fine-grained (clay-/silt-dominated) sediments (Dyer et al., 2000), EPS presence can further amplify the higher erosion resistance of finer-grained sediments (see section 2.1).

On tidal flats, this stabilising effect of EPS was originally thought to be short-lived so, following biofilm erosion (during high shear stress; Fagherazzi & Wiberg, 2009), the underlying substrate was thought to revert to the same resistance as bare substrate (Le Hir et al., 2007). However, using an erosion chamber and sediments from tidal flats on the Jiangsu coast, China, Chen et al. (2017) demonstrated that high EPS content in the sub-surface also binds individual grains and stabilises the sediment, allowing the bed to progressively adjust to its abiotic strength following surface biofilm erosion. In these experiments, the biofilm not only increased the critical shear stress, but also the time duration that the surface could withstand threshold

conditions (often by up to approximately two minutes during a seventeen minute flume experiment), with the biofilm initially degrading before sediment erosion occurred (Chen et al., 2017). The contribution of sub-surface EPS to substrate resistance was also recorded by Malarkey et al. (2015), based on laboratory experiments in a recirculating flume.

Diatoms seasonally colonise the substrate, so biofilm influence is greatest in late Spring and Summer, but can be negligible in Winter (Underwood & Paterson, 1993). Similarly, microphytobenthos biomass is greatest in the uppermost centimetre during the day, but falls overnight (Guarini et al., 2000; Blanchard et al., 2001), resulting in a diurnal cycle of productivity. Nevertheless, biofilms are thought to be the main substrate component that controls tidal flat equilibrium elevation and stability (Kakeh et al., 2016). As tidal flat lowering can affect the hydrodynamic force reaching the marsh edge, the stability of unvegetated tidal flat surfaces is a key control on salt marsh stability and (see section 3 below). Similarly, the relative importance of EPS for substrate stability is probably greater on the tidal flat than the salt marsh (as vegetation is absent and thus incident forcing is likely higher). However, a lack of work into EPS on salt marsh platforms means that, to the best of the authors' knowledge, the role of EPS for marsh substrate stability is poorly quantified. For a full review on biostabilisation, see Paterson et al. (2018).

2.5. Presence of live vegetation and roots

Erosion on the marsh platform itself is often minimal (Temmerman et al., 2005; D'Alpaos et al., 2007; Spencer et al., 2015b) and this is partly attributed to the presence of vegetation, which can stabilise sediment, prevent surface erosion and

reduce boundary layer water velocities and thus hydrodynamic energy (see section 1.3).

As well as influencing the hydrodynamic forcing applied to the substrate layer itself, the motion (bending) of above-ground vegetation under waves/currents can also destabilise surface sediment directly (Spencer & Möller, 2012), by producing pockmarks following the removal of individual vegetation elements. Vegetation stems may break when hydrodynamic forcing reaches a species-dependent critical mean orbital velocity (0.3-1.2 m s⁻¹; Vuik et al., 2018), which can then reduce the wave attenuation capacity of salt marshes, thus increasing the erosional forces. The fact that plants are present both above and below ground challenges the conceptual distinction between soil-external and soil-internal processes. For example, field and flume studies show that coarser, belowground organic material (roots) may move under wave action and dislodge sediment, thus potentially enhancing wave-induced erosion both at the surface and on the vertical marsh face (Coops et al., 1996; Feagin et al., 2009).

Notwithstanding the close connection between the above- and below-ground attributes of salt marsh surfaces, the contribution of below-ground biomass to marsh substrate stability has been under-researched compared to the above-ground component (Bouma et al., 2014). For a variety of different environments, Gyssels et al. (2005) clearly demonstrated how roots increase substrate stability and thus erosion resistance. Evidence for this has been found particularly in the upper section of salt marsh cliffs (Mariotti & Fagherazzi, 2010) and roots have been recognised as important for reducing erodibility and thus marsh lateral erosion rates (Silliman et al., 2016; Lin et al., 2016; Lo et al., 2017; Sasser et al., 2018). Roots can increase marsh

stability and reduce sediment erodibility (Wang et al., 2017), both on the marsh surface (Coops et al., 1996; Chen et al., 2012; Francalanci et al., 2013), and at the marsh edge (Deegan et al., 2012; Silliman et al., 2012). This is particularly important in Winter, when the lower aboveground biomass reduces the wave attenuation capacity. As a consequence, incident hydrodynamic energy may be higher (Schoutens et al., 2019). However, the role of belowground roots for marsh stability will partly depend on the species, and root structures, present (Fig. 4), as well as factors such as soil aeration, as increased soil aeration can increase plant biomass (Linthurst, 1979).

Numerous studies in freshwater environments have established that the effect of roots on substrate strength is generally twofold: roots increase aggregate stability (Pohl et al., 2009; Du et al., 2010; Li & Li, 2011) and reinforce the soil matrix by providing tensile strength (Gray & Barker, 2004; Vannoppen et al., 2015). Soil aggregate stability is a key component of soil structure (see Amezketta, 1999). Soil aggregates are defined as a cluster of particles between which the forces holding the particles together are greater than those between adjacent aggregates (Martin et al., 1955). Live roots increase aggregate stability by providing a surface for aggregate formation (Reubens et al., 2007), by producing root exudates which bind the soil (Jones et al., 2009) and by increasing substrate particulate OC which in turn increases soil structural integrity (Bronick & Lal, 2005; Fattet et al., 2011). As increased aggregate stability reduces sediment erodibility (Knapen et al., 2007; Wang et al., 2012), roots reduce the sediment erosion caused by waves and currents acting over the marsh surface and along the cliff edge (i.e. particle detachment due to exceedance of the critical shear stress). Plant roots therefore directly reduce substrate erodibility through increasing soil aggregate stability, an effect which is enhanced by increased

root density or longer roots in a given substrate volume (root length density; De Baets & Poesen, 2010; Knapen & Poesen, 2010; Zhang et al., 2013).

While the soil matrix generally becomes stronger with compression, roots provide tensile strength, therefore the effects of both components are complementary to each other (Simon & Collison, 2002). Tensile strength provided by roots varies seasonally, being highest in the summer months (Morris & Haskin, 1990). The mechanical reinforcement provided by roots will depend, amongst other factors, on root depth, density and diameter (van Eerdt, 1985; Mickovski et al., 2007; 2009; Stokes et al., 2009; Loades et al., 2010; Vannoppen et al., 2016). These controls vary with vegetation species and salinity (Visser et al., 2000; De Baets et al., 2008; Mitsch & Gosselink, 2015).

Using cores from the Northern Adriatic Sea and volume loss in a wave mesocosm as a measure of erodibility, Lo et al. (2017) demonstrated that belowground root matter can increase the erosional resistance of sandy marsh sediments more than in silt/clay-dominated substrates. This enhanced resistance to concentrated flow erosion is particularly evident with a fibrous root structure, rather than if tap roots dominate the sediment column (Vannoppen et al., 2015; 2017). Nevertheless, for landslide or failure-type processes, Ghestem et al., (2014) found that vertical tap roots were more effective at stabilising a slope in the laboratory than a root structure with a mixture of oblique and vertical roots, or one consisting of rhizomes with offshoots. However, quantitative studies relating measured substrate shear strength, root properties, and detachment rates in any environment are scarce, due to the difficulties in measuring substrate shear strength in rooted soils (Katuwal et al., 2013; Yu et al., 2014).

Increased substrate density and intact roots increase the substrate shear strength (van Eerd, 1985; Mickovski et al., 2009), particularly in the upper part of the sediment column. Therefore, the lower stratigraphic column and/or localised areas of waterlogging, where roots are largely decomposed or dead, are likely to have reduced strength, such as in pools (Schepers et al., 2017) and below 30 cm depth (Howes et al., 2010; Turner, 2011). However, at least for deeper soils, this may be partially counteracted by greater bulk/particulate organic matter contents and compaction (Allen, 1999) and thus a stronger soil matrix. Using erosion pin measurements in the Venice Lagoon, Bondoni et al. (2016) corroborated this upper cliff root reinforcement, above a weaker lower cliff, and found that a less resistant cliff toe can lead to bulk failures and increase the cumulative retreat rate, thus partially negating the stabilising influence of near-surface roots. This root reinforcement in the upper layers of the marsh stratigraphy was highlighted by Allen (1989), who found this to be particularly important in marshes in Morecambe Bay and the Solway Firth, Northwest England. At these sites, the sediments were sand-dominated and susceptible to grain-by-grain erosion in the lower layers, but were strengthened considerably in the upper layers by roots. This was less apparent in muddier sediments in the Severn estuary. As a result, the Morecambe Bay and Solway Firth marshes appeared to retreat through cantilever- or beam failure following undercutting (Allen, 1989).

Decomposition is a key control on the strength of the sub-root-mat layer and varies with geochemical substrate properties, often being positively correlated with the presence of interstitial phosphorous and inorganic nitrogen (Mendelssohn et al., 1999). The rate of decomposition also depends on both the nature of the organic material (Duarte et al., 2010; Jones et al., 2016) and the nutrient content of the sediment (Turner, 2011). For example, the herbaceous stems of the generally woody

scrub *Arthrocnemum macrostachyum* have little lignification and so decompose faster than other components (Simões et al., 2011). Also, salt marshes with increased nutrient levels see increased microbial decomposition of organic matter, and reduced biomass allocation to belowground plant components, both of which reduce the structural integrity of creek banks (Deegan et al., 2012). As such, the extent to which decomposition has taken place will likely affect the tensile strength provided by any remaining, partially-decomposed roots in this lower section.

The linkages between vegetation/root type/density, organic matter, and compaction, amongst others, are illustrated in Fig. 6. There is evidence that lower substrate erodibility occurs in locations with increased plant species richness and greater root biomass (Ford et al., 2016). This is particularly important in erosion-prone sandy sediments, such as in Morecambe Bay, UK compared to the relatively erosion-resistant clays of Essex, UK (Ford et al., 2016).

Although vegetation generally increases substrate resistance, Feagin et al. (2009) used flume and field studies to provide evidence that vegetation may not directly reduce lateral marsh edge erosion but, rather, may indirectly influence the erosion rate by altering soil properties (e.g. density, PSD). Chen et al. (2012) also noted that vegetation influences substrate properties and erodibility, as the relative importance of roots and downcore consolidation for creek bank stability depends on vegetation type. This vegetation-sediment interaction means that sediments colonised by certain species (e.g. the woody shrub sea purslane *Atriplex portulacoides*) are more resistant to flow-induced erosion, while those colonised by other species (e.g. the sea rush *Juncus maritimus*) provide greater resistance to mass movement. Using micro-CT scanning to characterise the root structure at the same site in Southern England, Chen

et al. (2019) inferred that the fine, but dense root mat provided by *Atriplex portulacoides* plays a key role in providing resistance to flow-induced erosion. As such, the vegetation type (and thus root structure) is important, and seems to have a greater stabilising effect on cohesive sediments, but this stabilising effect also depends on the substrate composition (and thus consolidation). Again, this demonstrates the complex links between various substrate components (see Fig. 6).

2.6. Presence of voids and cracks

Voids or cracks within the substrate may be particularly evident at the marsh edge and can aid the initiation of marsh edge failures. As noted in section 1.2, marshes can erode laterally by cliff undercutting, followed by toppling or slumping failure of the upper cliff. Toppling failures are often instigated by tension cracks, quasi-vertical cracks produced from the surface down as the outer part of the cliff or bank begins to topple (Francalanci et al., 2013). This happens particularly when there is water inside the tension crack or where there are low water levels in front of the marsh edge (Bendoni et al., 2014). Tension cracks form in late summer due to substrate shrinkage and reduced moisture content (Allen, 1989; Morris et al., 1992). This reduced moisture content can occur due to lower rainfall in the summer months or also as a result of low summer spring tides which allow time for sediment desiccation and cracking, as is the case on the UK East coast (Smith et al., 1998; Spencer et al., 2012). However, tension cracks may themselves also form due to tidal fluctuations and the resultant cyclic oscillations of mean and effective stresses exerted by the tides (Cola et al., 2008). As substrate shrinkage and moisture content are known to vary with sediment type, tension crack formation (and thus the occurrence of toppling failure) likely also depends on intrinsic substrate properties (Fig. 6).

Deeper subsurface stratigraphy can influence lateral water pathways in both natural (Xin et al., 2012) and restored marshes (Tempest et al., 2015b). Where marshes have developed in coastal embayments, they are often characterised by a high-permeability sandy layer overlain by a lower permeability silt/clay layer (Xin et al., 2009; Carol et al. 2011). Based on modelling analyses, Xin et al. (2012) found that the underlying sandy layer facilitated drainage of the upper layer during the falling tide. While a reduction in water content would likely directly increase the substrate shear strength (Watts et al., 2003), the decline in local soil water saturation may increase aeration of the uppermost soil layer, which can indirectly improve plant growth (Li et al., 2005; Xin et al., 2010). This would increase substrate strength. Preferential flow paths through the uppermost soil layer to the lower soil layer can also be initiated due to bioturbation by invertebrates and the subsequent creation of macropores (see below; Xin et al., 2009). On a smaller scale, the deposition of coarser storm-related units will also affect water movement and thus water content, as coarser substrates can drain faster. This effect on water movement will affect the erosion of particles situated along the pathways of water flow.

2.7. Presence of macrobenthos/invertebrates

Macrobenthos can increase substrate porosity by creating macropores (voids) within the sediment through burrowing and bioturbation. At the Skeffling mudflat, Humber Estuary, UK, Paterson et al. (2000) found that porosity increased towards the shoreline, likely due to a smaller particle size and thus increased water content (as drainage was poorer) and a higher macrobenthos density. As increasing porosity lowers the bulk substrate yield strength (the applied stress at which the resultant material deformation is irreversible; Barry et al., 2013), and subsurface porosity is a

good predictor of surface erodibility (Wiberg et al., 2013), invertebrates directly affect marsh substrate strength.

Surface deposit feeding bivalves such as *Macoma balthica*, *Scrobicularia plana* and *Cerastoderma edule* bioturbate surface tidal flat sediments, which reduces the density of the sediments and increases sediment erodibility (Widdows et al., 2004). This has been found for a variety of sites, including the Molenplaat tidal flat, Westerschelde, The Netherlands (Widdows et al., 2000a), mudflats in the Humber Estuary, UK, (Widdows et al., 2000b) and also in laboratory flume studies (Widdows et al., 1998). Other macrobenthos (e.g. *Hydrobia ulvae* and *Corophium volutator*) have been found to have a similar 'bio-destabilising' effect on intertidal substrates on both tidal flats and salt marshes in Essex, UK (Widdows et al., 2006). There may be some temporal variability associated with this grazing activity; *Macoma balthica*, for example, is known to increase in population density following cold winters (Widdows et al., 2000b). As such, inter-annual changes to the near-instantaneous resistance of intertidal substrates, has been correlated to inter-annual changes in these "bio-destabilising" biota (Widdows & Brinsley, 2002).

In the Bahía Blanca estuary, Argentina, Escapa et al. (2007) found that substrates inhabited by crabs generally had a higher water content and lower shear strength, thus implying that bioturbation and biological processes affect, or are affected by, the substrate properties. However, in the same estuary, Escapa et al. (2008) noted that crab burrows can affect sediment trapping and removal, with crab burrowing promoting sediment trapping in the inner marsh and on the open mudflat, but also increasing marsh edge sediment erosion. As such, crabs may produce contrasting geomorphic impacts even within a given marsh system.

Crab burrowing induced oxidised conditions in the upper 10-15 cm of a *Spartina alterniflora* dominated marsh in South Carolina, USA, thus allowing decomposition of belowground biomass, which lowered the substrate shear strength (Wilson et al., 2012). Therefore, bioturbation can increase porosity and reduce belowground live biomass and bulk density, which reduce substrate strength. However, as invertebrates generally colonise fine-grained sediments (Dyer et al., 2000), the influence of invertebrates will likely vary laterally and vertically within the marsh-tidal flat system, producing spatial variability in erodibility. Separating cause and effect is also difficult, as invertebrates both influence the substrate properties, but their choice of location and their abundance is also determined by the initial substrate properties. Once again, this demonstrates the complex inter-connections between individual resistance-related substrate properties (see Fig. 6).

Biological activity (e.g. crabs, ragworms and amphipods) can increase sediment susceptibility to erosion by waves/tides and can re-organise sediment structure and microtopography (de Deckere et al., 2001; Escapa et al., 2007; Szura et al., 2017; Vu et al., 2017). Ragworms and amphipods have also been proposed as a cause of marsh erosion (Hughes & Paramor, 2004; Paramor & Hughes, 2004), however this argument has been questioned due to a lack of procedural control (Wolters et al., 2005).

2.8. Presence of animals (grazing)

Marsh grazing can take many different forms (e.g. grazing by sheep, cattle, geese and others), but all types of grazing likely affect marsh substrate stability. While grazing in some locations increases vegetation species richness (Ford et al., 2013a), grazing can also reduce vegetation species diversity, with grasses such as *Puccinellia* spp. frequently dominating grazed sites (Kiehl et al., 1996). What is clear, however, is

that grazed sites generally have a lower marsh canopy height and reduced above-ground biomass and litter volumes (Ford et al., 2013b; Davidson et al., 2017). It can be argued that a lower marsh canopy height will reduce the wave attenuation capacity of a marsh, thus affecting the driving force *versus* resisting force balance. Similarly, grazing can also create patches of bare ground (Bakker, 1985), with the expectation that such patches will be considerably more erodible than those with a vegetation cover. Such bare soil patches also generally undergo higher rates of evaporation, resulting in higher soil salinity, which can further reduce vegetation species richness in the surrounding area (Di Bella et al., 2014; 2015).

Sediment compaction by grazing due to the repeated trampling by animals is also a well-known phenomenon (e.g. Lambert, 2000), and is most prevalent in clay/silt/organic-rich sediments, where compaction can produce anoxic conditions and can thus reduce decomposition rates of organic matter (Schrama et al., 2013). At least with large grazers (e.g. cattle), this can result in increased biomass distribution towards the roots and thus increased belowground biomass (Elschot et al., 2015), which can increase stability (see section 2.5). While compaction at depth is expected due to autocompaction (compaction of sediment under its own weight; Allen, 1999), grazing-induced compaction is generally only apparent in the uppermost sediment layers (upper 20 cm; Elschot et al., 2013), where it can increase the sediment bulk density. Such compaction may thus reduce erodibility of the marsh surface (Pagès et al., 2019). The effect of grazing can therefore affect soil stability via a range of interconnected processes through influencing the presence, density, and type of biota present, as well as soil chemistry and redox potential (Davidson et al., 2017).

3. Marsh substrate stability and landform change

This paper has focused on how a number of attributes condition substrate response to hydrodynamic forcing over near-instantaneous scales (i.e. an immediate driving force applied by water and the resistance of the substrate to this due to its chemical, physical, and biological properties). It is clear however that, while often studied in isolation to determine the relationship between individual attributes and substrate stability, many of these attributes are in fact closely interlinked. Furthermore, substrate stability may alter over time, as processes such as soil formation and organic decomposition take place over years to decades and result in a cumulative effect on resistance to forcing. As the scale of interest moves to larger spatial scales and longer timescales, morphodynamic feedbacks (Fig. 2) as well as the complex interactions between substrate properties, become important (Fig. 7). It therefore becomes necessary to explore the importance of (a) the possible implications of relationships between individual attributes and their joint effect on substrate stability, (b) the role of the wider geological, environmental, and human management context that may determine these interrelationships and (c) the morphodynamic feedback that connects substrate formation to landform evolution and *vice versa*. [Insert Figure (7) here]

3.1 Potential connectivity between substrate attributes

Several studies have linked sediment type to erodibility, but often refer to the substrate as either “sandy” or “muddy”, based on at worst, qualitative impressions and, at best, the median grain size (e.g. Bouma et al., 2016) and/or use solely the PSD as an indicator of sediment properties (e.g. Bondoni et al., 2016). While these studies can provide vital information on the role of PSD in determining soil stability, physical and chemical sediment properties, such as PSD, clay mineralogy, and organic carbon, are

likely to be tightly linked (Grabowski et al., 2011). Therefore future studies should more explicitly acknowledge and address the spatial and temporal variability of such interrelationships between substrate properties. This would improve understanding of how substrate properties, and thus the stability of exposed marsh sections, might vary in the future.

In addition to the interrelationships between properties, it is important to better understand how those properties change over time and what drives such change, thus allowing forecasting of how substrate properties might change in future. For example, the fact that root growth, which influences stability, is itself affected by soil chemistry. Soil chemistry also acts as a control on stability in its own right but, over longer periods of time, can determine root growth and structure (Bouma et al., 2001a). Notwithstanding variability in root type between plant species (e.g. Bouma et al., 2001b), root growth and soil chemistry may thus, amongst other influences, result in the particular root network structure, density and depth that become important for the stability of the marsh substrate at any given point in time. Little is, as yet, known of such time-dependent interactions.

In summary, while existing studies suggest patterns of spatial variability in some properties (e.g. PSD, OC; Kim et al., 2013; Strachan et al., 2016), this review shows that future studies need to focus more on how these properties link together to translate into the bulk resistance of the substrate to hydrodynamic forcing (Fig. 6). A better understanding of within-marsh spatial variability in substrate properties and their interactions may allow us to derivation of spatially-distributed substrate stability proxies. These proxies could then be used in two- or three-dimensional morphodynamic models to forecast future marsh change and can then be trialled against direct observations of marsh change.

Fig. 8 illustrates schematically how two or more parameters could be combined into such an index. Fig. 8a depicts a hypothetical marsh platform with multiple bifurcating channel (creek) networks, interior bare ground and marsh margin shell sand (chenier) ridges. Fig. 8b shows how particle size varies within a marsh, with larger particles near the creek edges and marsh edge (see section 2.1). Fig. 8c shows how organic content increases with elevation (see section 2.2). Similar layers for other substrate properties could be produced, and converted into weightings across the layer to summarise how important this particular property is for providing marsh resistance in a given location. Various layers of substrate properties (i.e. layer B and layer C) could then be combined linearly or non-linearly to produce an overall map or index of marsh resistance (Fig. 8d), however constraining these functions from which to create the index remains a challenge. A similar analysis could be created for specific sediment depths within a marsh. [Insert Figure (8) here]

3.2 Context-dependency and spatial variability of substrate resistance

It is clear from the literature reviewed above that salt marsh substrate properties are highly dependent on regional (e.g. geological and climatological) context. It is also clear that this regional context, alongside smaller scale and within-marsh variations in physical, chemical, and biological process regimes causes substrate resistance to be highly spatially variable between and within marsh systems. Fig. 6 lists some of the contextual controls on substrate stability, how these may interact and also how contextual factors influence the marsh attributes, and the attributes and processes influence each other in an iterative manner over time.

At the regional scale, geology, climatology, sea-level trends, and other factors form key controls on salt marsh processes, evolution and, thus, substrate properties (Fig. 7). Geological context, for example, will exert a control on clay mineralogy as a

determinant of inter-particle cohesion and thus susceptibility to erosion by water. Through its effect on plant growth, hydrology, and soil biogeochemistry, the climate (and therefore the future climate) exerts an important control on root density, soil salinity, organic matter contents etc.. All of these properties have been shown to relate to substrate resistance to hydrodynamic forcing (Fig. 6; Howes et al., 2010; Wang et al., 2017; Sasser et al., 2018).

At the individual marsh scale, hydrodynamic exposure and human management (e.g. Deegan et al., 2012) are examples of processes that can exert marsh-wide controls on substrate resistance/stability (Fig. 6), albeit with potentially significant within-marsh variability. A more energetic hydrodynamic setting, contrasting offshore geology or different fluvial discharge, for example, may result in marshes composed of coarser sediments (such as in the case of Morecambe Bay, UK; Pringle, 1995). The active management (e.g. grazing) or restoration (e.g. through managed realignment) of salt marshes is widely recognised as affecting vegetation and sediment properties (Kadiri et al., 2011; Spencer et al., 2017). It is thus likely to constitute an important control on the attributes relating to substrate resistance to hydrodynamic forcing, not least due to the tight connection between biological, physical, and chemical processes all of which have been shown to control substrate resistance (Chapman, 1941; Adam, 1978) (see also section 3.1 above).

At the within-marsh scale, one of the more obvious spatial patterns in salt marsh substrate properties controlling their response (in terms of lateral retreat) to hydrodynamic forcing is the stratification of the marsh. This divides the marsh into a more or less distinct upper, root dominated, and lower, more compacted and often more homogenous layer, yet many studies that report on substrate resistance do not

explicitly acknowledge this vertical layering. In the horizontal dimension, the armouring and cohesive effect of biological organisms, such as diatoms and algae, can be very localised with individual patches of higher resistance less than meters in size (Weerman et al., 2012). Furthermore, the existence of more complex, three-dimensional (sub-)surface structures such as chenier or storm deposits of coarser gravel or shell materials reported on some US and UK marshes (Greensmith & Tucker, 1975; Visser et al., 2000; Hawkes & Horton, 2012) introduces significant within-marsh variability in erosion resistance.

To fully understand why and how an individual marsh may respond to a particular hydrodynamic forcing event, it thus becomes necessary to understand two things. Firstly, the regional and local context within which the marsh is situated and secondly, the horizontal and vertical spatial variation in marsh substrate properties within the marsh system. This could potentially be achieved through extensive field surveys and an ability to identify specific substrate properties from aerial or drone imagery. Such an understanding would make it possible to assess the role such variations in substrate properties play in the longer term evolution of the salt marsh landform.

3.3 Role of substrate properties in salt marsh morphodynamics

Salt marsh morphodynamics refer to the inter-annual to decadal change in marsh morphology. When considering the role of individual substrate properties in such longer-term (decadal scale) landform evolution, it is important, to note that the salt marsh landform is tightly associated with adjacent sedimentary units, most importantly, the fronting tidal flat or creek bank/slope and any barriers located to the seaward side. Unvegetated surfaces provide less resistance to hydrodynamic forcing than vegetated marshes (Kirwan et al., 2010; Spencer et al., 2015b) and wave energy is dissipated

less than on the marsh (Möller et al., 1996; 1999). The resulting higher hydrodynamic energy over the unvegetated adjacent surfaces may thus result in a higher relative mobility of tidal flat compared to marsh sediments, tidal flat lowering, and the formation of marsh cliffs (Bassoullet et al., 2000; O'Brien et al., 2000), particularly during winter (Callaghan et al., 2010). It can also release sediments that then contribute to accretion on the marsh surface (Reed et al., 1985; Fagherazzi & Priestas, 2010; Fagherazzi et al., 2013; Schuerch et al., 2019). Given identical forcing conditions, the evolution of the marsh over longer (annual to decadal) time scales is thus not merely a function of substrate properties of the marsh and those exposed at the cliff, but also of those of the fronting tidal flat (Mariotti & Fagherazzi, 2010).

Evans et al. (2019) provide evidence for the importance of morphodynamic feedbacks in driving salt marsh morphological change through time. Edge erosion can, for example, inhibit further marsh loss when eroded material is deposited on the tidal flat, lowering the water depth and reducing wave power at the vegetated margin (Bondoni et al., 2016; Mariotti & Canestrelli, 2017).

Marsh edge change can also be cyclical, with marshes undergoing phases of progradation, followed by erosion. Such behaviour has been noted on marshes in Morecambe Bay, UK (Pringle, 1995) and in The Wash, UK (Kestner, 1962) and has been linked to the migration of tidal channels. Cyclical expansion has been noted at Raahede, Denmark (Pedersen & Bartholdy, 2007). Here, formation of a shore-parallel creek landward of the marsh edge, followed by deposition of fine-grained sediments on patches of relatively high elevation on the seaward side of the creek was shown to establish a new marsh, resulting in a stepped morphology containing relict marsh cliffs.

Where the above mechanisms have led to the exposure of marsh substrates at a near-vertical cliff face, however, substrate properties likely exert a strong influence on how marsh margin morphology evolves. While the marsh elevation relative to the tidal frame controls where waves act (Tonelli et al., 2010), evidence also exists for cliff undercutting at points of substrate weakness by tidal and wave action (see Fig. 3), followed by cantilever, toppling failures or gravitational slumping once the overlying section weight exceeds the combined sediment and tensile root mass strength, causing episodic failure under gravity (Allen, 1989; Allen, 2000; Francalanci et al., 2013; Bondoni et al., 2014; Turner et al., 2016; Leonardi et al., 2018). This mass wasting can significantly increase suspended sediment concentrations (Ganju et al., 2013) and may result from local depth-dependent wave field variations at the cliff toe (Bondoni et al., 2016). Mass wasting can account for 50-70% of total marsh edge retreat in some locations, with the removal of particles from the marsh margin through particle entrainment and/or hydraulic pressure (impact forces) likely accounting for the remaining erosion (Priestas et al., 2015). The movement of plant roots can assist the dislodgement of material (Feagin et al., 2009). Our understanding of the precise role of each process (mass wasting, particle entrainment, root movement) and the interaction of all these processes in cliff retreat is largely limited by a lack of direct observations as most studies rely on before-after tidal/wave impact cliff surveys.

Models of marsh evolution under future climate change scenarios frequently use an erodibility coefficient to describe the erosion resistance of the substrate (e.g. Mariotti & Carr, 2014). In van de Koppel et al. (2005)'s model, for example, the cliffed boundary retreats at a rate modulated by the incident wave forcing, tidal flat dynamics and marsh cliff stability. Cliff stability is assumed to be a spatially homogenous property and is poorly defined through a fixed critical erosion shear stress. As such, there are neither

direct observations of marsh edge erosion processes, nor are there models which adequately parameterise the properties identified above as influencing rates and location of erosion.

Marsh edge retreat may also represent a form of 'self-organisation' whereby marsh expansion into deeper water reaches an exposure threshold triggering cliff formation and recession (Kestner, 1962; van de Koppel et al., 2005; Singh Chauhan, 2009). Wang et al. (2017) found that the relative importance of external *versus* intrinsic factors for marsh edge erosion in the Westerschelde, The Netherlands, depends on the scale of analysis. Pioneer vegetation fronting the cliff and wind exposure were most important at larger landscape scales, foreshore morphology at intermediate within-site scales, and differences in cliff erodibility (due to sediment composition and below-ground biomass) at local centimetre-metre scales.

This review has highlighted several key areas for future research. Firstly, the need to understand both the horizontal and vertical variation in marsh substrate properties. Secondly, the necessity to determine precisely how these substrate properties act together to affect the bulk resistance of the substrate to hydrodynamic forcing. Thirdly, the need to better understand the spatial and temporal variability of interrelationships between substrate properties and therefore how these properties and thus stability might vary in the future.

An improved understanding of the spatial variability of tidal wetland properties, and their influence on the rates and occurrence of erosion processes will help ascertain how these properties may alter morphodynamic behaviour over long timescales (decades-centuries). In practice, this increased understanding will both improve projections of future marsh extent, and will also have key implications for the success

of future salt marsh restoration and re-creation (e.g. in 'managed realignment') schemes. Such schemes are becoming increasingly popular for sustainable flood risk management and habitat creation, particularly in Europe (Esteves & Williams, 2017). The focus, however, has largely been on restoring or reproducing the 'natural' marsh vegetation types and vegetation structure, to improve habitat provision and/or biodiversity (Morris, 2012). Considerably less attention has been paid to the stability of the marsh soils that are produced as a result of such restoration practices. For this, an improved understanding of both the spatial variability and interdependence of sedimentological, chemical, hydrological and geotechnical properties is required, as well as how these properties may alter morphodynamic behaviour and thus stability over longer time-scales.

4. Summary

The body of literature linking individual physical, chemical, or biological properties to the susceptibility of salt marsh substrates to erosion by near-instantaneous hydrodynamic forcing has grown steadily over the past two decades. Less is, however, known about the way in which and the degree to which individual substrate properties interlink to affect substrate stability over time and across space (as we illustrate schematically in Fig. 6).

Over time, the dominant factors affecting substrate resistance will vary. In a 'young' marsh, PSD and thus offshore or terrestrial geology may be most important. As a marsh ages, the cumulative impact of marsh processes and interactions over time become more dominant (French & Stoddart, 1992). Factors such as management history (grazing or turf cutting) may become significant through their influence on plant diversity and thus root properties (e.g. Davidson et al., 2017). This time-dependence

is further amplified as morphodynamic feedbacks are instigated (e.g. Evans et al., 2019) and forcing and resistance/stability themselves become interlinked.

Future studies must consider co-variance between properties as well as their combined influence on substrate stability (Fig. 6) and illuminate better some key relationships between attributes and processes, such as how roots affect the substrate OC or porosity, especially at depth, or how roots themselves directly contribute to substrate strength.

Finally, a better understanding of within-marsh spatial variability in substrate properties and their interactions, may allow researchers to derive spatially-distributed substrate stability proxies. Ultimately, and alongside a wider consideration of sediment delivery, sea level rise, human management actions, etc., such an approach is necessary to improve the success of managed realignment schemes, and to improve our ability to understand and predict how particular marshes will respond to changes in biological, climatological, and hydrodynamic conditions resulting from future climate scenarios.

Acknowledgements

This work was funded by a NERC PhD studentship (LCAG/329; 2016-2020), and a Collaborative Award in Science and Engineering with the British Geological Survey (LCAG/352; 2016-2020). These awards acted in conjunction with the Natural Environment Research Council Projects “RESIST-UK” (Response of Ecologically-mediated Shallow Intertidal Shores and their Transitions to extreme hydrodynamic forcing in UK settings; NE/R01082X/1) and “BLUE-coast” (Physical and biological dynamic coastal processes and their role in coastal recovery; Ref: NE/N015878/1). We would like to thank P Stickler (University of Cambridge) for cartographic support.

This paper is published with permission of the Executive Director of the British Geological Survey.

New References (added since first submission, but included in bibliography

below):

Eisma, D. (1986). Flocculation and de-flocculation of suspended matter in estuaries. *Netherlands Journal of Sea Research*, 20(2–3), 183–199.
[https://doi.org/10.1016/0077-7579\(86\)90041-4](https://doi.org/10.1016/0077-7579(86)90041-4)

Esteves, L. S., & Williams, J. J. (2017). Managed realignment in Europe: a synthesis of methods, achievements and challenges. In: Bilkovic, D. M., Mitchell, M. M., Toft, J. D. & La Peyre. M. K. (eds.) *Living Shorelines: The Science and Management of Nature-based Coastal Protection*, Florida: CRC Press/Taylor & Francis Group, (pp. 157–180).

Morris, R. K. A. (2012). Managed realignment: A sediment management perspective. *Ocean and Coastal Management*, 65, 59–66.
<https://doi.org/10.1016/j.ocecoaman.2012.04.019>

Postma, H. (1967). Sediment Transport and Sedimentation in the Estuarine Environment. In: Lauff, G. H. (Ed.), *Estuaries*, Washington DC, American Association for the Advancement of Science (pp. 158–179).

References

Adam, P. (1978). Geographical Variation in British Saltmarsh Vegetation. *Journal of Ecology*, 66(2), 339–366.

Adam, P. (2002). Saltmarshes in a time of change. *Environmental Conservation*, 29(1), 39–61. <https://doi.org/10.1017/S037689290200048>

Alldred, M., Liberti, A., & Baines, S. B. (2017). Impact of salinity and nutrients on salt marsh stability. *Ecosphere*, 8(11), 1–10. <https://doi.org/10.1002/ecs2.2010>

Allen, J. R. L. (1989). Evolution of salt-marsh cliffs in muddy and sandy systems: A qualitative comparison of British West-Coast estuaries. *Earth Surface Processes and Landforms*, 14(1), 85–92. <https://doi.org/10.1002/esp.3290140108>

Allen, J. R. L. (1999). Geological impacts on coastal wetland landscapes: Some general effects of sediment autocompaction in the Holocene of northwest Europe. *The Holocene*, 9(1), 1–12. <https://doi.org/10.1191/095968399674929672>

Allen, J. R. L. (2000). Morphodynamics of Holocene salt marshes: A review sketch from the Atlantic and Southern North Sea coasts of Europe. *Quaternary Science Reviews*, 19(12), 1155–1231. [https://doi.org/10.1016/S0277-3791\(99\)00034-7](https://doi.org/10.1016/S0277-3791(99)00034-7)

Amezketa, E. (1999). Soil Aggregate Stability: A Review. *Journal of Sustainable Agriculture*, 14(2–3), 83–151. <https://doi.org/10.1300/J064v14n02>

Amos, C. L., Daborn, G. R., Christian, H. A., Atkinson, A., & Robertson, A. (1992). *In situ* erosion measurements on fine-grained sediments from the Bay of Fundy. *Marine Geology*, 108(2), 175–196. [https://doi.org/10.1016/0025-3227\(92\)90171-D](https://doi.org/10.1016/0025-3227(92)90171-D)

Baily, B., & Pearson, A. W. (2007). Change Detection Mapping and Analysis of Salt Marsh Areas of Central Southern England from Hurst Castle Spit to Pagham Harbour. *Journal of Coastal Research*, 23(6), 1549–1564. <https://doi.org/10.2112/05-0597.1>

Bakker, J. P. (1985). The impact of grazing on plant communities, plant populations and soil conditions on salt marshes. *Vegetatio*, 62(1–3), 391–398. <https://doi.org/10.1007/BF00044766>

Balke, T., Stock, M., Jensen, K., Bouma, T. J., & Kleyer, M. (2016). A global analysis of the seaward salt marsh extent: The importance of tidal range. *Water Resources Research*, 52(5), 3775–3786. <https://doi.org/10.1002/2014WR016259>

Barbier, E. B., Hacker, S. D., Kennedy, C., Kock, E. W., Stier, A. C., & Silliman, B. R. (2011). The value of estuarine and coastal ecosystem services. *Ecological Monographs*, 81(2), 169–193. <https://doi.org/10.1890/10-1510.1>

Barry, M. A., Johnson, B. D., Boudreau, B. P., Law, B. A., Page, V. S., Hill, P. S., & Wheatcroft, R. A. (2013). Sedimentary and geo-mechanical properties of Willapa Bay tidal flats. *Continental Shelf Research*, 60S, S198–S207. <https://doi.org/10.1016/j.csr.2012.05.007>

Bartholdy, J., Pedersen, J. B. T., & Bartholdy, A. T. (2010a). Autocompaction of shallow silty salt marsh clay. *Sedimentary Geology*, 223(3–4), 310–319. <https://doi.org/10.1016/j.sedgeo.2009.11.016>

Bartholdy, A. T., Bartholdy, J., & Kroon, A. (2010b). Salt marsh stability and patterns of sedimentation across a backbarrier platform. *Marine Geology*, 278(1–4), 31–42. <https://doi.org/10.1016/j.margeo.2010.09.001>

Bartholdy, J., Bartholdy, A. T., Kim, D., & Pedersen, J. B. T. (2014). On autochthonous organic production and its implication for the consolidation of temperate salt marshes. *Marine Geology*, 351, 53–57. <https://doi.org/10.1016/j.margeo.2014.03.015>

Bassoullet, P., Le Hir, P., Gouleau, D., & Robert, S. (2000). Sediment transport over an intertidal mudflat: Field investigations and estimation of fluxes within the “Baie de Marennes-Oleron” (France). *Continental Shelf Research*, 20(12–13), 1635–1653. [https://doi.org/10.1016/S0278-4343\(00\)00041-8](https://doi.org/10.1016/S0278-4343(00)00041-8)

Beaumont, N. J., Austen, M. C., Mangi, S. C., & Townsend, M. (2008). Economic valuation for the conservation of marine biodiversity. *Marine Pollution Bulletin*, 56(3), 386–396. <https://doi.org/10.1016/j.marpolbul.2007.11.013>

Bondoni, M., Francalanci, S., Cappiotti, L., & Solari, L. (2014). On salt marshes retreat: Experiments and modeling toppling failures induced by wind waves. *Journal of Geophysical Research: Earth Surface*, 119, 603–620. <https://doi.org/10.1002/2014JF003147>. Received

Bondoni, M., Mel, R., Solari, L., Lanzoni, S., Francalanci, S., & Oumeraci, H. (2016). Insights into lateral marsh retreat mechanism through localised field measurements. *Water Resources Research*, 52, 1446–1464. <https://doi.org/10.1111/j.1752-1688.1969.tb04897.x>

Best, Ü. S. N., Van der Wegen, M., Dijkstra, J., Willemsen, P. W. J. M., Borsje, B. W., & Roelvink, D. J. A. (2018). Do salt marshes survive sea level rise? Modelling wave action, morphodynamics and vegetation dynamics. *Environmental Modelling and Software*, 109, 152–166. <https://doi.org/10.1016/j.envsoft.2018.08.004>

Black, K. S. (1991). *The erosion characteristics of cohesive estuarine sediments: some in situ experiments and observations*. Unpublished PhD Thesis, University of Wales, (pp.313).

Black, K. S., & Paterson, D. M. (1997). Measurement of the erosion potential of cohesive marine sediments: A review of current *in situ* technology. *Journal of Marine Environmental Engineering*, 4(1), 43–83.

Blanchard, G. F., Guarini, J. M., Orvain, F., & Sauriau, P. G. (2001). Dynamic behaviour of benthic microalgal biomass in intertidal mudflats. *Journal of Experimental Marine Biology and Ecology*, 264, 85–100. [https://doi.org/10.1016/S0022-0981\(01\)00312-4](https://doi.org/10.1016/S0022-0981(01)00312-4)

Blanckespoor, B., Dasgupta, S., & Laplante, B. (2014). Sea-Level Rise and Coastal Wetlands. *Ambio*, 43, 996–1005. <https://doi.org/10.1007/s13280-014-0500-4>

Boorman, L. (1999). Salt marshes—present functioning and future change. *Mangroves and Salt Marshes*, 3(4), 227–241. <https://doi.org/10.1023/A:1009998812838>

Bouma, T. J., Koutstaal, B. P., Van Dongen, M., & Nielsen, K. L. (2001a). Coping with low nutrient availability and inundation: Root growth responses of three halophytic grass species from different elevations along a flooding gradient. *Oecologia*, 126(4), 472–481. <https://doi.org/10.1007/s004420000545>

Bouma, T. J., Nielsen, K. L., Van Hal, J., & Koutstaal, B. (2001b). Root system topology and diameter distribution of species from habitats differing in inundation frequency. *Functional Ecology*, 15(3), 360–369. <https://doi.org/10.1046/j.1365-2435.2001.00523.x>

Bouma, T. J., De Vries, M. B., Low, E., Kusters, L., Herman, P. M. J., Tánčzos, I. C., Temmerman, S., Hesselink, A., Meire, P. & Van Regenmortel, S. (2005). Flow hydrodynamics on a mudflat and in salt marsh vegetation: Identifying general

relationships for habitat characterisations. *Hydrobiologia*, 540(1), 259–274.
<https://doi.org/10.1007/s10750-004-7149-0>

Bouma, T. J., Friedrichs, M., Van Wesenbeeck, B. K., Temmerman, S., Graf, G., & Herman, P. M. J. (2009). Density-dependent linkage of scale-dependent feedbacks: A flume study on the intertidal macrophyte *Spartina anglica*. *Oikos*, 118(2), 260–268.
<https://doi.org/10.1111/j.1600-0706.2008.16892.x>

Bouma, T. J., De Vries, M. B., & Herman, P. M. J. (2010). Comparing ecosystem engineering efficiency of two plant species with contrasting growth strategies. *Ecology*, 91(9), 2696–2704. <https://doi.org/10.1890/09-0690.1>

Bouma, T. J., van Belzen, J., Balke, T., Zhu, Z., Airoidi, L., Blight, A. J., Davies, A. J., Galvan, C., Hawkins, S. J., Hoggart, S. P. G., Lara, J. L., Losada, I. J., Maza, M., Ondiviela, B., Skov, M. W., Strain, E. M., Thompson, R. C., Yang, S., Zanuttigh, B., Zhang, L. & Herman, P. M. J. (2014). Identifying knowledge gaps hampering application of intertidal habitats in coastal protection: Opportunities & steps to take. *Coastal Engineering*, 87, 147–157. <https://doi.org/10.1016/j.coastaleng.2013.11.014>

Bouma, T. J., van Belzen, J., Balke, T., van Dalen, J., Klaassen, P., Hartog, A. M., Callaghan, D. P., Hu, Z., Stive, M. J. F., Temmerman, S. & Herman, P. M. J. (2016). Short-term mudflat dynamics drive long-term cyclic salt marsh dynamics. *Limnology and Oceanography*, 61(6), 2261–2275. <https://doi.org/10.1002/lno.10374>

Bradley, P. M., & Morris, J. T. (1990). Physical characteristics of salt marsh sediments: ecological implications. *Marine Ecology Progress Series*, 61, 245–252.
<https://doi.org/10.3354/meps061245>

Brady, N. C., & Weil, R. R. (2002). *The Nature and Properties of Soils*. Upper Saddle River, New Jersey: Prentice Hall.

Brain, M. J., Long, A. J., Petley, D. N., Horton, B. P., & Allison, R. J. (2011). Compression behaviour of minerogenic low energy intertidal sediments. *Sedimentary Geology*, 233(1–4), 28–41. <https://doi.org/10.1016/j.sedgeo.2010.10.005>

Brain, M. J., Long, A. J., Woodroffe, S. A., Petley, D. N., Milledge, D. G., & Parnell, A. C. (2012). Modelling the effects of sediment compaction on salt marsh reconstructions of recent sea-level rise. *Earth and Planetary Science Letters*, 345–348, 180–193. <https://doi.org/10.1016/j.epsl.2012.06.045>

Brain, M. J., Kemp, A. C., Horton, B. P., Culver, S. J., Parnell, A. C., & Cahill, N. (2015). Quantifying the contribution of sediment compaction to late Holocene salt-marsh sea-level reconstructions, North Carolina, USA. *Quaternary Research*, 83(1), 41–51. <https://doi.org/10.1016/j.yqres.2014.08.003>

Brain, M. J., Kemp, A. C., Hawkes, A. D., Engelhart, S. E., Vane, C. H., Cahill, N., Hill, T. D., Donnelly, J. P. & Horton, B. P. (2017). Exploring mechanisms of compaction in salt-marsh sediments using Common Era relative sea-level reconstructions. *Quaternary Science Reviews*, 167, 96–111. <https://doi.org/10.1016/j.quascirev.2017.04.027>

Bronick, C. J., & Lal, R. (2005). Soil structure and management: A review. *Geoderma*, 124(1–2), 3–22. <https://doi.org/10.1016/j.geoderma.2004.03.005>

Cahoon, D. R. (2003). Storms as agents of wetland elevation change: Their impact on surface and subsurface sediment processes. In: *Proceedings of the International Conference on Coastal Sediments 2003*, Clearwater Beach, FL, USA, Corpus Christi,

Texas: World Scientific Publishing Corp. and East Meets West Productions (pp. 1–14).

Cahoon, D. R. (2006). A review of major storm impacts on coastal wetland elevations. *Estuaries and Coasts*, 29(6A), 889–898. <https://doi.org/10.1007/BF02798648>

Cahoon, D. R., Reed, D. J., & Day, J. W. (1995). Estimating shallow subsidence in microtidal salt marshes of the southeastern United States: Kaye and Barghoorn revisited. *Marine Geology*, 128(1–2), 1–9. [https://doi.org/10.1016/0025-3227\(95\)00087-F](https://doi.org/10.1016/0025-3227(95)00087-F)

Callaghan, D. P., Bouma, T. J., Klaassen, P., van der Wal, D., Stive, M. J. F., & Herman, P. M. J. (2010). Hydrodynamic forcing on salt-marsh development: Distinguishing the relative importance of waves and tidal flows. *Estuarine, Coastal and Shelf Science*, 89(1), 73–88. <https://doi.org/10.1016/j.ecss.2010.05.013>

Carol, E. S., Kruse, E. E., & Pousa, J. L. (2011). Influence of the geologic and geomorphologic characteristics and of crab burrows on the interrelation between surface water and groundwater in an estuarine coastal wetland. *Journal of Hydrology*, 403(3–4), 234–241. <https://doi.org/10.1016/j.jhydrol.2011.04.007>

Carr, A., & Blackley, M. (1986). Seasonal Changes in Surface Level of a Salt Marsh. *Earth Surface Processes and Landforms*, 11, 427–439.

Chapman, V. J. (1941). Studies in Salt-Marsh Ecology Section VIII. *Journal of Ecology*, 29(1), 69–82.

Chapman, V. J. (1960). The Plant Ecology of Scolt Head Island. In: Steers, J. A. (Ed.), *Scolt Head Island*, Cambridge: Heffer & Sons Ltd (2nd Edition, pp. 85–163).

Chen, Y., Thompson, C. E. L., & Collins, M. B. (2012). Saltmarsh creek bank stability: Biostabilisation and consolidation with depth. *Continental Shelf Research*, 35, 64–74. <https://doi.org/10.1016/j.csr.2011.12.009>

Chen, X. D., Zhang, C. K., Paterson, D. M., Thompson, C. E. L., Townend, I. H., Gong, Z., Zhou, Z. & Feng, Q. (2017). Hindered erosion: The biological mediation of noncohesive sediment behavior. *Water Resources Research*, 53(6), 4787–4801. <https://doi.org/10.1002/2016WR019538>. Received

Chen, Y., Thompson, C., & Collins, M. (2019). Controls on creek margin stability by the root systems of saltmarsh vegetation, Beaulieu Estuary, Southern England. *Anthropocene Coasts*, 2(1), 21–38. <https://doi.org/10.1139/anc-2018-0005>

Christiansen, T., Wiberg, P. L., & Milligan, T. G. (2000). Flow and Sediment Transport on a Tidal Salt Marsh Surface. *Estuarine, Coastal and Shelf Science*, 50(3), 315–331. <https://doi.org/10.1006/ecss.2000.0548>

Cola, S., Sanavia, L., Simonini, P., & Schrefler, B. A. (2008). Coupled thermohydromechanical analysis of Venice lagoon salt marshes. *Water Resources Research*, 44(5), 1–16. <https://doi.org/10.1029/2007WR006570>

Cooper, N. J., Cooper, T., & Burd, F. (2001). 25 Years of Salt Marsh Erosion in Essex: Implications for Coastal Defence and Nature Conservation. *Journal of Coastal Conservation*, 7(1), 31–40. <https://doi.org/10.1007/BF02742465>

Coops, H., Geilen, N., Verheij, H. J., Boeters, R., & van der Velde, G. (1996). Interactions between waves, bank erosion and emergent vegetation: an experimental study in a wave tank. *Aquatic Botany*, 53(3–4), 187–198. [https://doi.org/10.1016/0304-3770\(96\)01027-3](https://doi.org/10.1016/0304-3770(96)01027-3)

Cowell, P. J., & Thom, B. G. (1994). Morphodynamics of coastal evolution. In: Carter, R. W. G. & Woodroffe, C. D. (Eds.), *Coastal Evolution: Late Quaternary Shoreline Morphodynamics*, Cambridge, Cambridge University Press, (pp. 33–86).

Crooks, S., & Pye, K. (2000). Sedimentological controls on the erosion and morphology of saltmarshes: implications for flood defence and habitat recreation. In: Pye, K. & Allen, J. R. L. (Eds.), *Coastal and Estuarine Environments: sedimentology, geomorphology and geoarchaeology*. Geological Society, London, Special Publications. (Vol. 175, pp. 207–222).
<https://doi.org/10.1144/GSL.SP.2000.175.01.16>

Crooks, S., Herr, D., Tamelander, J., Laffoley, D., & Vandever, J. (2011). *Mitigating climate change through restoration and management of coastal wetlands and near-shore marine ecosystems: Challenges and opportunities*. Environment Department Papers. Washington D.C.

D'Alpaos, A., Lanzoni, S., Marani, M., & Rinaldo, A. (2007). Landscape evolution in tidal embayments: Modeling the interplay of erosion, sedimentation, and vegetation dynamics. *Journal of Geophysical Research: Earth Surface*, 112(F1), 1–17.
<https://doi.org/10.1029/2006JF000537>

Dame, R. F., & Lefeuvre, J. C. (1994). Tidal exchange: import-export of nutrients and organic matter in new and old world salt marshes: conclusions. In: Mitsch, W. J. (Ed.), *Global Wetlands old World and New*, Amsterdam, Elsevier, (pp. 181–201).

Davidson, K. E., Fowler, M. S., Skov, M. W., Doerr, S. H., Beaumont, N., & Griffin, J. N. (2017). Livestock grazing alters multiple ecosystem properties and services in salt

marshes: a meta-analysis. *Journal of Applied Ecology*, 54, 1395–1405.
<https://doi.org/10.1111/1365-2664.12892>

De Baets, S., Poesen, J., Reubens, B., Wemans, K., De Baerdemaeker, J., & Muys, B. (2008). Root tensile strength and root distribution of typical Mediterranean plant species and their contribution to soil shear strength. *Plant and Soil*, 305(1), 207–226.
<https://doi.org/10.1007/s11104-008-9553-0>

De Baets, S., & Poesen, J. (2010). Empirical models for predicting the erosion-reducing effects of plant roots during concentrated flow erosion. *Geomorphology*, 118(3–4), 425–432. <https://doi.org/10.1016/j.geomorph.2010.02.011>

de Deckere, E. M. G. T., Tolhurst, T. J., & de Brouwer, J. F. C. (2001). Destabilization of cohesive intertidal sediments by infauna. *Estuarine, Coastal and Shelf Science*, 53(5), 665–669. <https://doi.org/10.1006/ecss.2001.0811>

Deegan, L. A., Johnson, D. S., Warren, R. S., Peterson, B. J., Fleeger, J. W., Fagherazzi, S., & Wollheim, W. M. (2012). Coastal eutrophication as a driver of salt marsh loss. *Nature*, 490(7420), 388–392. <https://doi.org/10.1038/nature11533>

Di Bella, C. E., Jacobo, E., Golluscio, R. A., & Rodríguez, A. M. (2014). Effect of cattle grazing on soil salinity and vegetation composition along an elevation gradient in a temperate coastal salt marsh of Samborombón Bay (Argentina). *Wetlands Ecology and Management*, 22(1), 1–13. <https://doi.org/10.1007/s11273-013-9317-3>

Di Bella, C. E., Rodríguez, A. M., Jacobo, E., Golluscio, R. A., & Taboada, M. A. (2015). Impact of cattle grazing on temperate coastal salt marsh soils. *Soil Use and Management*, 31(2), 299–307. <https://doi.org/10.1111/sum.12176>

Dronkers, J. (2005). *Dynamics of Coastal Systems*. Hackensack, NJ, London: World Scientific.

Du, Q., Zhong, Q. C., & Wang, K. Y. (2010). Root Effect of Three Vegetation Types on Shoreline Stabilization of Chongming Island, Shanghai. *Pedosphere*, 20(6), 692–701. [https://doi.org/10.1016/S1002-0160\(10\)60059-8](https://doi.org/10.1016/S1002-0160(10)60059-8)

Duarte, B., Caetano, M., Almeida, P. R., Vale, C., & Caçador, I. (2010). Accumulation and biological cycling of heavy metal in four salt marsh species, from Tagus estuary (Portugal). *Environmental Pollution*, 158(5), 1661–1668. <https://doi.org/10.1016/j.envpol.2009.12.004>

Dyer, K. R., Christie, M. C., & Wright, E. W. (2000). The classification of intertidal mudflats. *Continental Shelf Research*, 20(10–11), 1039–1060. [https://doi.org/10.1016/S0278-4343\(00\)00011-X](https://doi.org/10.1016/S0278-4343(00)00011-X)

Eisma, D. (1986). Flocculation and de-flocculation of suspended matter in estuaries. *Netherlands Journal of Sea Research*, 20(2–3), 183–199. [https://doi.org/10.1016/0077-7579\(86\)90041-4](https://doi.org/10.1016/0077-7579(86)90041-4)

Elschot, K., Bouma, T. J., Temmerman, S., & Bakker, J. P. (2013). Effects of long-term grazing on sediment deposition and salt-marsh accretion rates. *Estuarine, Coastal and Shelf Science*, 133, 109–115. <https://doi.org/10.1016/j.ecss.2013.08.021>

Elschot, K., Bakker, J. P., Temmerman, S., Van De Koppel, J., & Bouma, T. J. (2015). Ecosystem engineering by large grazers enhances carbon stocks in a tidal salt marsh. *Marine Ecology Progress Series*, 537, 9–21. <https://doi.org/10.3354/meps11447>

Escapa, M., Minkoff, D. R., Perillo, G. M. E., & Iribarne, O. (2007). Direct and indirect effects of burrowing crab *Chasmagnathus granulatus* activities on erosion of southwest Atlantic *Sarcocornia*-dominated marshes. *Limnology and Oceanography*, 52(6), 2340–2349. <https://doi.org/10.4319/lo.2007.52.6.2340>

Escapa, M., Perillo, G. M. E., & Iribarne, O. (2008). Sediment dynamics modulated by burrowing crab activities in contrasting SW Atlantic intertidal habitats. *Estuarine, Coastal and Shelf Science*, 80(3), 365–373. <https://doi.org/10.1016/j.ecss.2008.08.020>

Esteves, L. S., & Williams, J. J. (2017). Managed realignment in Europe: a synthesis of methods, achievements and challenges. In: Bilkovic, D. M., Mitchell, M. M., Toft, J. D. & La Peyre, M. K. (eds.) *Living Shorelines: The Science and Management of Nature-based Coastal Protection*, Florida: CRC Press/Taylor & Francis Group, (pp. 157–180).

Evans, B., Möller, I., Spencer, T., & Smith, G. (2019). Dynamics of salt marsh margins are related to their 3-dimensional functional form. *Earth Surface Processes and Landforms*, 44(9), 1816–1827. <https://doi.org/10.1002/esp.4614>

Fagherazzi, S., Carniello, L., D'Alpaos, L., & Defina, A. (2006). Critical bifurcation of shallow microtidal landforms in tidal flats and salt marshes. *Proceedings of the National Academy of Sciences*, 103(22), 8337–8341. <https://doi.org/10.1073/pnas.0508379103>

Fagherazzi, S., & Wiberg, P. L. (2009). Importance of wind conditions, fetch, and water levels on wave-generated shear stresses in shallow intertidal basins. *Journal of*

<https://doi.org/10.1029/2008JF001139>

Fagherazzi, S., & Priestas, A. M. (2010). Sediments and water fluxes in a muddy coastline: Interplay between waves and tidal channel hydrodynamics. *Earth Surface Processes and Landforms*, 35(3), 284–293. <https://doi.org/10.1002/esp.1909>

Fagherazzi, S., Wiberg, P. L., Temmerman, S., Struyf, E., Zhao, Y., & Raymond, P. A. (2013). Fluxes of water, sediments, and biogeochemical compounds in salt marshes. *Ecological Processes*, 2(3), 1–16. <https://doi.org/10.1186/2192-1709-2-3>

Fattet, M., Fu, Y., Ghestem, M., Ma, W., Foulonneau, M., Nespoulous, J., Le Bissonnais, Y. & Stokes, A. (2011). Effects of vegetation type on soil resistance to erosion: Relationship between aggregate stability and shear strength. *Catena*, 87(1), 60–69. <https://doi.org/10.1016/j.catena.2011.05.006>

Feagin, R. A., Lozada-Bernard, S. M., Ravens, T. M., Möller, I., Yeager, K. M., & Baird, A. H. (2009). Does vegetation prevent wave erosion of salt marsh edges? *Proceedings of the National Academy of Sciences*, 106(25), 10109–10113. <https://doi.org/10.1073/pnas.0901297106>

Feagin, R. A., Irish, J. L., Möller, I., Williams, A. M., Colón-Rivera, R. J., & Mousavi, M. E. (2011). Short communication: Engineering properties of wetland plants with application to wave attenuation. *Coastal Engineering*, 58(3), 251–255. <https://doi.org/10.1016/j.coastaleng.2010.10.003>

Finotello, A., Marani, M., Carniello, L., Pivato, M., Roner, M., Tommasini, L., & D'alpaos, A. (*in press*). Control of wind-wave power on morphological shape of salt

marsh margins. *Water Science and Engineering*.

<https://doi.org/10.1016/j.wse.2020.03.006>

Fletcher, C. A., Bubb, J. M., & Lester, J. N. (1994). Magnitude and distribution of anthropogenic contaminants in salt marsh sediments of the Essex coast, UK. I. Topographical, physical and chemical characteristics. *The Science of the Total Environment*, 155, 31–45. [https://doi.org/10.1016/0048-9697\(94\)90360-3](https://doi.org/10.1016/0048-9697(94)90360-3)

Ford, H., Garbutt, A., Jones, L., & Jones, D. L. (2013a). Grazing management in saltmarsh ecosystems drives invertebrate diversity, abundance and functional group structure. *Insect Conservation and Diversity*, 6, 189–200. <https://doi.org/10.1111/j.1752-4598.2012.00202.x>

Ford, H., Rousk, J., Garbutt, A., Jones, L., & Jones, D. L. (2013b). Grazing effects on microbial community composition, growth and nutrient cycling in salt marsh and sand dune grasslands. *Biology and Fertility of Soils*, 49, 89–98. <https://doi.org/10.1007/s00374-012-0721-2>

Ford, H., Garbutt, A., Ladd, C., Malarkey, J., & Skov, M. W. (2016). Soil stabilization linked to plant diversity and environmental context in coastal wetlands. *Journal of Vegetation Science*, 27(2), 259–268. <https://doi.org/10.1111/jvs.12367>

Foster, N. M., Hudson, M. D., Bray, S., & Nicholls, R. J. (2013). Intertidal mudflat and saltmarsh conservation and sustainable use in the UK: A review. *Journal of Environmental Management*, 126, 96–104. <https://doi.org/10.1016/j.jenvman.2013.04.015>

Francalanci, S., Bondoni, M., Rinaldi, M., & Solari, L. (2013). Ecomorphodynamic evolution of salt marshes: Experimental observations of bank retreat processes. *Geomorphology*, 195, 53–65. <https://doi.org/10.1016/j.geomorph.2013.04.026>

French, J. R., & Stoddart, D. R. (1992). Hydrodynamics of saltmarsh creek systems: implications for marsh morphological development and material exchange. *Earth Surface Processes and Landforms*, 17(3), 235–252. <https://doi.org/10.1002/esp.3290170304>

French, J. R., & Spencer, T. (1993). Dynamics of sedimentation in a tide-dominated backbarrier salt marsh, Norfolk, UK. *Marine Geology*, 110(3–4), 315–331. [https://doi.org/10.1016/0025-3227\(93\)90091-9](https://doi.org/10.1016/0025-3227(93)90091-9)

Friess, D. A., Spencer, T., Smith, G. M., Möller, I., Brooks, S. M., & Thomson, A. G. (2012). Remote sensing of geomorphological and ecological change in response to saltmarsh managed realignment, The Wash, UK. *International Journal of Applied Earth Observation and Geoinformation*, 18(1), 57–68. <https://doi.org/10.1016/j.jag.2012.01.016>

Ganju, N. K., Nidzieko, N. J., & Kirwan, M. L. (2013). Inferring tidal wetland stability from channel sediment fluxes: Observations and a conceptual model. *Journal of Geophysical Research: Earth Surface*, 118, 2045–2058. <https://doi.org/10.1002/jgrf.20143>

Ghestem, M., Veylon, G., Bernard, A., Vanel, Q., & Stokes, A. (2014). Influence of plant root system morphology and architectural traits on soil shear resistance. *Plant and Soil*, 377(1–2), 43–61. <https://doi.org/10.1007/s11104-012-1572-1>

Grabowski, R. C., Droppo, I. G., & Wharton, G. (2011). Erodibility of cohesive sediment: The importance of sediment properties. *Earth-Science Reviews*, 105(3–4), 101–120. <https://doi.org/10.1016/j.earscirev.2011.01.008>

Grabowski, R. C., Wharton, G., Davies, G. R., & Droppo, I. G. (2012). Spatial and temporal variations in the erosion threshold of fine riverbed sediments. *Journal of Soils and Sediments*, 12(7), 1174–1188. <https://doi.org/10.1007/s11368-012-0534-9>

Gray, D. H., & Barker, D. (2004). Root-Soil Mechanics and Interactions. In: Bennet, S. J. & Simon, A. (Eds.), *Riparian Vegetation and Fluvial Geomorphology*, Washington D. C., American Geophysical Union, (pp. 113–123). <https://doi.org/10.1029/008WSA09>

Greensmith, J. T., & Tucker, E. V. (1965). Salt Marsh Erosion in Essex. *Nature*, 206(4984), 606–607. <https://doi.org/10.1038/206606a0>

Greensmith, J. T., & Tucker, E. V. (1975). Dynamic structures in the Holocene Chenier plain setting of Essex, England. In: Hails, J. & Carr, A. (Eds.), *Nearshore sediment dynamics and sedimentation*, Chichester, John Wiley, (pp. 251–272).

Guarini, J. M., Blanchard, G. F., Gros, P., Gouleau, D., & Bacher, C. (2000). Dynamic model of the short-term variability of microphytobenthic biomass on temperate intertidal mudflats. *Marine Ecology Progress Series*, 195, 291–303. <https://doi.org/10.3354/meps195291>

Gyssels, G., Poesen, J., Bochet, E., & Li, Y. (2005). Impact of plant roots on the resistance of soils to erosion by water: a review. *Progress in Physical Geography*, 29(2), 189–217. <https://doi.org/10.1191/0309133305pp443ra>

Hawkes, A. D., & Horton, B. P. (2012). Sedimentary record of storm deposits from Hurricane Ike, Galveston and San Luis Islands, Texas. *Geomorphology*, 171–172, 180–189. <https://doi.org/10.1016/j.geomorph.2012.05.017>

Horton, B. P. (1999). The distribution of contemporary intertidal foraminifera at Cowpen Marsh, Tees Estuary, UK: Implications for studies of Holocene sea-level changes. *Palaeogeography, Palaeoclimatology, Palaeoecology*, 149(1–4), 127–149. [https://doi.org/10.1016/S0031-0182\(98\)00197-7](https://doi.org/10.1016/S0031-0182(98)00197-7)

Houwing, E.-J. J. (1999). Determination of the critical erosion threshold of cohesive sediments on intertidal mudflats along the Dutch Wadden Sea coast. *Estuarine, Coastal and Shelf Science*, 49(4), 545–555. <https://doi.org/10.1006/ecss.1999.0518>

Howes, N. C., FitzGerald, D. M., Hughes, Z. J., Georgiou, I. Y., Kulp, M. A., Miner, M. D., Smith, J. M. & Barras, J. A. (2010). Hurricane-induced failure of low salinity wetlands. *Proceedings of the National Academy of Sciences of the United States of America*, 107(32), 14014–14019. <https://doi.org/10.1073/pnas.0914582107>

Huckle, J. M., Marrs, R. H., & Potter, J. A. (2004). Spatial and temporal changes in salt marsh distribution in the Dee estuary, NW England, determined from aerial photographs. *Wetlands Ecology and Management*, 12(5), 483–498. <https://doi.org/10.1007/s11273-005-5166-z>

Hughes, R. G., & Paramor, O. A. L. (2004). On the loss of saltmarshes in south-east England and methods for their restoration. *Journal of Applied Ecology*, 41(3), 440–448. <https://doi.org/10.1111/j.0021-8901.2004.00915.x>

Jones, D. L., Nguyen, C., & Finlay, R. D. (2009). Carbon flow in the rhizosphere: Carbon trading at the soil-root interface. *Plant and Soil*, 321(1–2), 5–33. <https://doi.org/10.1007/s11104-009-9925-0>

Jones, J. A., Cherry, J. A., & McKee, K. L. (2016). Species and tissue type regulate long-term decomposition of brackish marsh plants grown under elevated CO₂ conditions. *Estuarine, Coastal and Shelf Science*, 169, 38–45. <https://doi.org/10.1016/j.ecss.2015.11.033>

Kadiri, M., Spencer, K. L., Heppell, C. M., & Fletcher, P. (2011). Sediment characteristics of a restored saltmarsh and mudflat in a managed realignment scheme in Southeast England. *Hydrobiologia*, 672(1), 79–89. <https://doi.org/10.1007/s10750-011-0755-8>

Kakeh, N., Coco, G., & Marani, M. (2016). On the morphodynamic stability of intertidal environments and the role of vegetation. *Advances in Water Resources*, 93(Part B), 303–314. <https://doi.org/10.1016/j.advwatres.2015.11.003>

Katuwal, S., Vermang, J., Cornelis, W. M., Gabriels, D., Moldrup, P., & De Jonge, L. W. (2013). Effect of root density on erosion and erodibility of a loamy soil under simulated rain. *Soil Science*, 178, 29–36. <https://doi.org/10.1097/SS.0b013e318285b052>

Kestner, F. J. T. (1962). The Old Coastline of the Wash. *The Geographical Journal*, 128(4), 457–471.

Kiehl, K., Eischeid, I., Gettner, S., & Walter, J. (1996). Impact of different sheep grazing intensities on salt marsh vegetation in northern Germany. *Journal of Vegetation Science*, 7(1), 99–106. <https://doi.org/10.2307/3236421>

Kim, D., Cairns, D. M., & Bartholdy, J. (2013). Tidal Creek Morphology and Sediment Type Influence Spatial Trends in Salt Marsh Vegetation. *The Professional Geographer*, 65(4), 544–560. <https://doi.org/10.1080/00330124.2013.820617>

Kirwan, M. L., Guntenspergen, G. R., D'Alpaos, A., Morris, J. T., Mudd, S. M., & Temmerman, S. (2010). Limits on the adaptability of coastal marshes to rising sea level. *Geophysical Research Letters*, 37(23), 1–5. <https://doi.org/10.1029/2010GL045489>

Kirwan, M. L., Temmerman, S., Skeeahan, E. E., Guntenspergen, G. R., & Fagherazzi, S. (2016). Overestimation of marsh vulnerability to sea level rise. *Nature Climate Change*, 6(3), 253–260. <https://doi.org/10.1038/nclimate2909>

Knapen, A., Poesen, J., Govers, G., Gyssels, G., & Nachtergaele, J. (2007). Resistance of soils to concentrated flow erosion: A review. *Earth-Science Reviews*, 80(1–2), 75–109. <https://doi.org/10.1016/j.earscirev.2006.08.001>

Knapen, A., & Poesen, J. (2010). Soil erosion resistance effects on rill and gully initiation points and dimensions. *Earth Surface Processes and Landforms*, 35(2), 217–228. <https://doi.org/10.1002/esp.1911>

Knott, J. F., Nuttle, W. K., & Hemond, H. F. (1987). Hydrologic parameters of salt marsh peat. *Hydrological Processes*, 1(2), 211–220. <https://doi.org/10.1002/hyp.3360010208>

Lambert, R. (2000). Practical management of grazed saltmarshes. In: Sherwood, B. R., Gardiner, B. G. & Harris, T. (Eds.), *British Saltmarshes*, London, UK, Forrest Text, (pp. 333–340).

Le Hir, P., Roberts, W., Cazaillet, O., Christie, M., Bassoullet, P., & Bacher, C. (2000). Characterization of intertidal flat hydrodynamics. *Continental Shelf Research*, 20(12–13), 1433–1459. [https://doi.org/10.1016/S0278-4343\(00\)00031-5](https://doi.org/10.1016/S0278-4343(00)00031-5)

Le Hir, P., Monbet, Y., & Orvain, F. (2007). Sediment erodability in sediment transport modelling: Can we account for biota effects? *Continental Shelf Research*, 27(8), 1116–1142. <https://doi.org/10.1016/j.csr.2005.11.016>

Leonardi, N., & Fagherazzi, S. (2014). How waves shape salt marshes. *Geology*, 42(10), 887–890. <https://doi.org/10.1130/G35751.1>

Leonardi, N., & Fagherazzi, S. (2015). Effect of local variability in erosional resistance on large-scale morphodynamic response of salt marshes to wind waves and extreme events. *Geophysical Research Letters*, 42(14), 5872–5879. <https://doi.org/10.1002/2015GL064730>

Leonardi, N., Ganju, N. K., & Fagherazzi, S. (2016). A linear relationship between wave power and erosion determines salt-marsh resilience to violent storms and hurricanes. *Proceedings of the National Academy of Sciences*, 113(1), 64–68. <https://doi.org/10.1073/pnas.1510095112>

Leonardi, N., Carnacina, I., Donatelli, C., Ganju, N. K., Plater, A. J., Schuerch, M., & Temmerman, S. (2018). Dynamic interactions between coastal storms and salt marshes: A review. *Geomorphology*, 301, 92–107. <https://doi.org/10.1016/j.geomorph.2017.11.001>

Li, H., Li, L., & Lockington, D. (2005). Aeration for plant root respiration in a tidal marsh. *Water Resources Research*, 41(6), 1–11. <https://doi.org/10.1029/2004WR003759>

Li, P., & Li, Z. (2011). Soil reinforcement by a root system and its effects on sediment yield in response to concentrated flow in the loess plateau. *Agricultural Sciences*, 2(2), 86–93. <https://doi.org/10.4236/as.2011.22013>

Lin, Q., Mendelssohn, I. A., Graham, S. A., Hou, A., Fleeger, J. W., & Deis, D. R. (2016). Response of salt marshes to oiling from the Deepwater Horizon spill: Implications for plant growth, soil surface-erosion, and shoreline stability. *Science of the Total Environment*, 557–558, 369–377. <https://doi.org/10.1016/j.scitotenv.2016.03.049>

Linthurst, R. A. (1979). The effect of aeration on the growth of *Spartina alterniflora*. *American Journal of Botany*, 66(6), 685–691.

Lo, V. B., Bouma, T. J., van Belzen, J., Van Colen, C., & Airoldi, L. (2017). Interactive effects of vegetation and sediment properties on erosion of salt marshes in the Northern Adriatic Sea. *Marine Environmental Research*, 131, 32–42. <https://doi.org/10.1016/j.marenvres.2017.09.006>

Loades, K. W., Bengough, A. G., Bransby, M. F., & Hallett, P. D. (2010). Planting density influence on fibrous root reinforcement of soils. *Ecological Engineering*, 36(3), 276–284. <https://doi.org/10.1016/j.ecoleng.2009.02.005>

Loder, N. M., Irish, J. L., Cialone, M. A., & Wamsley, T. V. (2009). Sensitivity of hurricane surge to morphological parameters of coastal wetlands. *Estuarine, Coastal and Shelf Science*, 84(4), 625–636. <https://doi.org/10.1016/j.ecss.2009.07.036>

Long, A. J., Waller, M. P., & Stupples, P. (2006). Driving mechanisms of coastal change: Peat compaction and the destruction of late Holocene coastal wetlands. *Marine Geology*, 225(1–4), 63–84. <https://doi.org/10.1016/j.margeo.2005.09.004>

Malarkey, J., Baas, J. H., Hope, J. A., Aspden, R. J., Parsons, D. R., Peakall, J., Paterson, D. M., Schindler, R. J., Ye, L., Lichtman, I. D., Bass, S. J., Davies, A. G., Manning, A. J. & Thorne, P. D. (2015). The pervasive role of biological cohesion in bedform development. *Nature Communications*, 6, 1–6. <https://doi.org/10.1038/ncomms7257>

Marani, M., Alpaos, A. D., Lanzoni, S., & Santalucia, M. (2011). Understanding and predicting wave erosion of marsh edges. *Geophysical Research Letters*, 38(L21401), 1–5. <https://doi.org/10.1029/2011GL048995>

Mariotti, G., & Fagherazzi, S. (2010). A numerical model for the coupled long-term evolution of salt marshes and tidal flats. *Journal of Geophysical Research: Earth Surface*, 115(F1), 1–15. <https://doi.org/10.1029/2009JF001326>

Mariotti, G., & Fagherazzi, S. (2013). Critical width of tidal flats triggers marsh collapse in the absence of sea-level rise. *Proceedings of the National Academy of Sciences of the United States of America*, 110(14), 5353–5356. <https://doi.org/10.1073/pnas.1219600110>

Mariotti, G., & Carr, J. (2014). Dual role of salt marsh retreat: Long-term loss and short-term resilience. *Water Resources Research*, 50(4), 2963–2974. <https://doi.org/10.1002/2013WR014676>

Mariotti, G., & Canestrelli, A. (2017). Long-term morphodynamics of muddy backbarrier basins: Fill in or empty out? *Water Resources Research*, 53, 7029–7054. <https://doi.org/10.1002/2017WR020461>

Martin, J. P., Martin, W. P., Page, J. B., Raney, W. A., & de Ment, J. D. (1955). Soil Aggregation. *Advances in Agronomy*, 7, 1–37.

Massey, A. C., Paul, M. A., Gehrels, W. R., & Charman, D. J. (2006). Autocompaction in Holocene coastal back-barrier sediments from south Devon, southwest England, UK. *Marine Geology*, 226(3–4), 225–241.

<https://doi.org/10.1016/j.margeo.2005.11.003>

McLoughlin, S. M. (2010). *Erosional processes along salt marsh edges on the Eastern shore of Virginia*. Unpublished M. S. thesis, University of Virginia, (pp.148).

McLoughlin, S. M., Wiberg, P. L., Safak, I., & McGlathery, K. J. (2015). Rates and Forcing of Marsh Edge Erosion in a Shallow Coastal Bay. *Estuaries and Coasts*, 38(2), 620–638. <https://doi.org/10.1007/s12237-014-9841-2>

Mendelssohn, I. A., Sorrell, B. K., Brix, H., Schierup, H. H., Lorenzen, B., & Maltby, E. (1999). Controls on soil cellulose decomposition along a salinity gradient in a *Phragmites australis* wetland in Denmark. *Aquatic Botany*, 64(3–4), 381–398. [https://doi.org/10.1016/S0304-3770\(99\)00065-0](https://doi.org/10.1016/S0304-3770(99)00065-0)

Mickovski, S. B., Bengough, A. G., Bransby, M. F., Davies, M. C. R., Hallett, P. D., & Sonnenberg, R. (2007). Material stiffness, branching pattern and soil matric potential affect the pullout resistance of model root systems. *European Journal of Soil Science*, 58(6), 1471–1481. <https://doi.org/10.1111/j.1365-2389.2007.00953.x>

Mickovski, S. B., Hallett, P. D., Bransby, M. F., Davies, M. C. R., Sonnenberg, R., & Bengough, A. G. (2009). Mechanical reinforcement of soil by willow roots: impacts of root properties and root failure mechanism. *Soil Science Society of America Journal*, 73(4), 1276. <https://doi.org/10.2136/sssaj2008.0172>

Mietta, F., Chassagne, C., Manning, A. J., & Winterwerp, J. C. (2009). Influence of shear rate, organic matter content, pH and salinity on mud flocculation. *Ocean Dynamics*, 59, 751–763. <https://doi.org/10.1007/s10236-009-0231-4>

Mitsch, W. J., & Gosselink, J. G. (2015). *Wetlands* (5th Edition). New York: Wiley, (pp.456).

Moffett, K. B., Robinson, D. A., & Gorelick, S. M. (2010). Relationship of Salt Marsh Vegetation Zonation to Spatial Patterns in Soil Moisture, Salinity, and Topography. *Ecosystems*, 13(8), 1287–1302. <https://doi.org/10.1007/s10021-010-9385-7>

Möhle, R. B., Langemann, T., Haesner, M., Augustin, W., Scholl, S., Neu, T. R., Hempel, D. C. & Horn, H. (2007). Structure and shear strength of microbial biofilms as determined with confocal laser scanning microscopy and fluid dynamic gauging using a novel rotating disc biofilm reactor. *Biotechnology and Bioengineering*, 98(4), 747–755. <https://doi.org/10.1002/bit.21448>

Möller, I., Spencer, T., & French, J. R. (1996). Wind Wave Attenuation over Saltmarsh Surfaces: Preliminary Results from Norfolk, England. *Journal of Coastal Research*, 12(4), 1009–1016.

Moller, I., Spencer, T., French, J. R., Leggett, D. J., & Dixon, M. (1999). Wave Transformation Over Salt Marshes: A Field and Numerical Modelling Study from North Norfolk, England. *Estuarine, Coastal and Shelf Science*, 49(3), 411–426. <https://doi.org/10.1006/ecss.1999.0509>

Möller, I., & Spencer, T. (2002). Wave dissipation over macro-tidal saltmarshes: Effects of marsh edge typology and vegetation change. *Journal of Coastal Research*, 36(36), 506–521. <https://doi.org/ISSN:0749-0208>

Möller, I. (2012). Bio-physical linkages in coastal wetlands – implications for coastal protection. In: *Crossing borders in coastal research: Jubilee Conference Proceedings, NCK-Days 2012* (pp. 51–60). <https://doi.org/10.3990/2.170>

Möller, I., Kudella, M., Rupprecht, F., Spencer, T., Paul, M., van Wesenbeeck, B. K., Wolters, G., Jensen, K., Bouma, T. J., Miranda-Lange, M. & Schimmels, S. (2014). Wave attenuation over coastal salt marshes under storm surge conditions. *Nature Geoscience*, 7, 727–731. <https://doi.org/10.1038/ngeo2251>

Moller, I., & Christie, E. (2018). *Hydrodynamics and Modelling of Water Flow in Coastal Wetlands*. In: Perillo, G. M. E., Wolanski, E., Cahoon, D. R. & Hopkinson, C. S. (Eds.), *Coastal Wetlands. An integrated ecosystem approach*. Elsevier. (2nd Edition, pp. 289–323). <https://doi.org/https://doi.org/10.1016/B978-0-444-63893-9.00008-3>

Morgan, R. P. C. (2005). *Soil Erosion and Conservation*. Oxford: Blackwell.

Morris, J. T., & Haskin, B. (1990). A 5-yr Record of Aerial Primary Production and Stand Characteristics of *Spartina Alterniflora*. *Ecology*, 71(6), 2209–2217.

Morris, P. H., Graham, J., & Williams, D. J. (1992). Cracking in drying soils. *Canadian Geotechnical Journal*, 29(2), 263–277.

Morris, R. K. A. (2012). Managed realignment: A sediment management perspective. *Ocean and Coastal Management*, 65, 59–66. <https://doi.org/10.1016/j.ocecoaman.2012.04.019>

Nielsen, P. (1992). *Coastal Bottom Boundary Layers and Sediment Transport*. Advanced Series on Ocean Engineering-Volume 4. Singapore: World Scientific.

O'Brien, D. J., Whitehouse, R. J. S., & Cramp, A. (2000). The cyclic development of a macrotidal mudflat on varying timescales. *Continental Shelf Research*, 20(12–13), 1593–1619. [https://doi.org/10.1016/S0278-4343\(00\)00039-X](https://doi.org/10.1016/S0278-4343(00)00039-X)

Pagès, J. F., Jenkins, S. R., Bouma, T. J., Sharps, E., & Skov, M. W. (2019). Opposing Indirect Effects of Domestic Herbivores on Saltmarsh Erosion. *Ecosystems*, 22, 1055–1068. <https://doi.org/10.1007/s10021-018-0322-5>

Paramor, O. A. L., & Hughes, R. G. (2004). The effects of bioturbation and herbivory by the polychaete *Nereis diversicolor* on loss of saltmarsh in south-east England. *Journal of Applied Ecology*, 41(3), 449–463. <https://doi.org/10.1111/j.0021-8901.2004.00916.x>

Parchure, T. M., & Mehta, A. J. (1985). Erosion of soft cohesive sediment deposits. *Journal of Hydraulic Engineering*, 111(10), 1308–1326.

Paterson, D. M., Tolhurst, T. J., Kelly, J. A., Honeywill, C., De Deckere, E. M. G. T., Huet, V., Shayler, S. A., Black, K. S., de Brouwer, J. & Davidson, I. (2000). Variations in sediment properties, Skeffling mudflat, Humber Estuary, UK. *Continental Shelf Research*, 20(10–11), 1373–1396. [https://doi.org/10.1016/S0278-4343\(00\)00028-5](https://doi.org/10.1016/S0278-4343(00)00028-5)

Paterson, D. M., Hope, J. A., Kenworthy, J., Biles, C. L., & Gerbersdorf, S. U. (2018). Form, function and physics: the ecology of biogenic stabilisation. *Journal of Soils and Sediments*, 18(10), 3044–3054. <https://doi.org/10.1007/s11368-018-2005-4>

Paul, M., & Amos, C. L. (2011). Spatial and seasonal variation in wave attenuation over *Zostera noltii*. *Journal of Geophysical Research: Oceans*, 116(C8), 1–16. <https://doi.org/10.1029/2010JC006797>

Paul, M., Rupprecht, F., Moeller, I., Bouma, T. J., Spencer, T., Kudella, M., Wolters, G., van Wesenbeeck, B. K., Jensen, K., Miranda-Lange, M. & Schimmels, S. (2016). Plant stiffness and biomass as drivers for drag forces under extreme wave loading: A flume study on mimics. *Coastal Engineering*, 117, 70–78.
<https://doi.org/10.1016/j.coastaleng.2016.07.004>

Pedersen, J. B. T., & Bartholdy, J. (2007). Exposed salt marsh morphodynamics: An example from the Danish Wadden Sea. *Geomorphology*, 90(1–2), 115–125.
<https://doi.org/10.1016/j.geomorph.2007.01.012>

Pohl, M., Alig, D., Körner, C., & Rixen, C. (2009). Higher plant diversity enhances soil stability in disturbed alpine ecosystems. *Plant and Soil*, 324, 91–102.
<https://doi.org/10.1007/s11104-009-9906-3>

Pollard, J. A., Spencer, T., & Brooks, S. M. (2018). The interactive relationship between coastal erosion and flood risk. *Progress in Physical Geography*, 43(4), 574–585. <https://doi.org/10.1177/0309133318794498>

Postma, H. (1967). Sediment Transport and Sedimentation in the Estuarine Environment. In: Lauff, G. H. (Ed.), *Estuaries*, Washington DC, American Association for the Advancement of Science (pp. 158–179).

Priestas, A. M., Mariotti, G., Leonardi, N., & Fagherazzi, S. (2015). Coupled Wave Energy and Erosion Dynamics along a Salt Marsh Boundary, Hog Island Bay, Virginia USA. *Journal of Marine Science and Engineering*, 3, 1041–1065.
<https://doi.org/10.3390/jmse3031041>

Pringle, A. W. (1995). Erosion of a cyclic saltmarsh in Morecambe Bay, North-West England. *Earth Surface Processes and Landforms*, 20(5), 387–405. <https://doi.org/10.1002/esp.3290200502>

Reed, D. J., Stoddart, D. R., & Bayliss-Smith, T. P. (1985). Tidal flows and sediment budgets for a salt-marsh system, Essex, England. *Vegetatio*, 62(1–3), 375–380. <https://doi.org/10.1007/BF00044764>

Reubens, B., Poesen, J., Danjon, F., Geudens, G., & Muys, B. (2007). The role of fine and coarse roots in shallow slope stability and soil erosion control with a focus on root system architecture: A review. *Trees*, 21(4), 385–402. <https://doi.org/10.1007/s00468-007-0132-4>

Rogers, K., Kelleway, J. J., Saintilan, N., Megonigal, J. P., Adams, J. B., Holmquist, J. R., Lu, M., Schile-Beers, L., Zawadzki, A., Mazumder, D. & Woodroffe, C. D. (2019). Wetland carbon storage controlled by millennial-scale variation in relative sea-level rise. *Nature Research Letters*, 567, 91–95. <https://doi.org/10.1038/s41586-019-0951-7>

Roner, M., D'Alpaos, A., Ghinassi, M., Marani, M., Silvestri, S., Franceschinis, E., & Realdon, N. (2016). Spatial variation of salt-marsh organic and inorganic deposition and organic carbon accumulation: Inferences from the Venice lagoon, Italy. *Advances in Water Resources*, 93(Part B), 276–287. <https://doi.org/10.1016/j.advwatres.2015.11.011>

Rowell, D. L. (1994). *Soil Science: Methods and Applications*. Harlow: Longman.

Rupprecht, F., Moller, I., Paul, M., Kudella, M., Spencer, T., van Wesenbeeck, B. K., Wolters, G., Jensen, K., Bouma, T. J., Miranda-Lange, M. & Schimmels, S. (2017).

Vegetation-wave interactions in salt marshes under storm surge conditions. *Ecological Engineering*, 100, 301–315. <https://doi.org/10.1016/j.ecoleng.2016.12.030>

Sanford, L. P. (2008). Modeling a dynamically varying mixed sediment bed with erosion, deposition, bioturbation, consolidation, and armoring. *Computers and Geosciences*, 34, 1263–1283. <https://doi.org/10.1016/j.cageo.2008.02.011>

Sasser, C. E., Evers-Hebert, E., Holm, G. O., Milan, B., Sasser, J. B., Peterson, E. F., & DeLaune, R. D. (2018). Relationships of Marsh Soil Strength to Belowground Vegetation Biomass in Louisiana Coastal Marshes. *Wetlands*, 38(2), 401–409. <https://doi.org/10.1007/s13157-017-0977-2>

Schepers, L., Kirwan, M., Guntenspergen, G., & Temmerman, S. (2017). Spatio-temporal development of vegetation die-off in a submerging coastal marsh. *Limnology and Oceanography*, 62, 137–150. <https://doi.org/10.1002/lno.10381>

Schoutens, K., Heuner, M., Minden, V., Schulte Ostermann, T., Silinski, A., Belliard, J.-P., & Temmerman, S. (2019). How effective are tidal marshes as nature-based shoreline protection throughout seasons? *Limnology and Oceanography*, 64(4), 1750–1762. <https://doi.org/10.1002/lno.11149>

Schrama, M., Heijning, P., Bakker, J. P., van Wijnen, H. J., Berg, M. P., & Olf, H. (2013). Herbivore trampling as an alternative pathway for explaining differences in nitrogen mineralization in moist grasslands. *Oecologia*, 172(1), 231–243. <https://doi.org/10.1007/s00442-012-2484-8>

Schuerch, M., Rapaglia, J., Liebetrau, V., Vafeidis, A., & Reise, K. (2012). Salt Marsh Accretion and Storm Tide Variation: An Example from a Barrier Island in the North

Sea. *Estuaries and Coasts*, 35(2), 486–500. <https://doi.org/10.1007/s12237-011-9461-z>

Schuerch, M., Scholten, J., Carretero, S., García-Rodríguez, F., Kumbier, K., Baechtiger, M., & Liebetrau, V. (2016). The effect of long-term and decadal climate and hydrology variations on estuarine marsh dynamics: An identifying case study from the Río de la Plata. *Geomorphology*, 269, 122–132. <https://doi.org/10.1016/j.geomorph.2016.06.029>

Schuerch, M., Spencer, T., Temmerman, S., Kirwan, M. L., Wolff, C., Lincke, D., McOwen, C. J., Pickering, M. D., Reef, R., Vafeidis, A. T., Hinkel, J., Nicholls, R. J. & Brown, S. (2018). Future response of global coastal wetlands to sea-level rise. *Nature*, 561, 231–234. <https://doi.org/10.1038/s41586-018-0476-5>

Schuerch, M., Spencer, T., & Evans, B. (2019). Coupling between tidal mudflats and salt marshes affects marsh morphology. *Marine Geology*, 412, 95–106. <https://doi.org/10.1016/j.margeo.2019.03.008>

Schwimmer, R. A. (2001). Rates and Processes of Marsh Shoreline Erosion in Rehoboth Bay, Delaware, U.S.A. *Journal of Coastal Research*, 17(3), 672–683. <https://doi.org/10.2307/4300218>

Silinski, A., Heuner, M., Troch, P., Puijalón, S., Bouma, T. J., Schoelynck, J., Schroeder, U., Fuchs, E., Meire, P. & Temmerman, S. (2016). Effects of contrasting wave conditions on scour and drag on pioneer tidal marsh plants. *Geomorphology*, 255, 49–62. <https://doi.org/10.1016/j.geomorph.2015.11.021>

Silinski, A., Schoutens, K., Puijalón, S., Schoelynck, J., Luyckx, D., Troch, P., Meire, P. & Temmerman, S. (2018). Coping with waves: Plasticity in tidal marsh plants as

self-adapting coastal ecosystem engineers. *Limnology and Oceanography*, 63(2), 799–815. <https://doi.org/10.1002/lno.10671>

Silliman, B. R., van de Koppel, J., McCoy, M. W., Diller, J., Kasozi, G. N., Earl, K., Adams, P. M. & Zimmerman, A. R. (2012). Degradation and resilience in Louisiana salt marshes after the BP-Deepwater Horizon oil spill. *Proceedings of the National Academy of Sciences*, 109(28), 11234–11239. <https://doi.org/10.1073/pnas.1204922109>

Silliman, B. R., Dixon, P. M., Wobus, C., He, Q., Daleo, P., Hughes, B. B., Rissing, M., Willis, J. M. & Hester, M. W. (2016). Thresholds in marsh resilience to the Deepwater Horizon oil spill. *Nature Scientific Reports*, 6, 1–7. <https://doi.org/10.1038/srep32520>

Silvestri, S., Defina, A., & Marani, M. (2005). Tidal regime, salinity and salt marsh plant zonation. *Estuarine, Coastal and Shelf Science*, 62(1–2), 119–130. <https://doi.org/10.1016/j.ecss.2004.08.010>

Simões, M. P., Calado, M. L., Madeira, M., & Gazarini, L. C. (2011). Decomposition and nutrient release in halophytes of a Mediterranean salt marsh. *Aquatic Botany*, 94(3), 119–126. <https://doi.org/10.1016/j.aquabot.2011.01.001>

Simon, A., & Collison, A. J. C. (2002). Quantifying the mechanical and hydrologic effects of riparian vegetation on streambank stability. *Earth Surface Processes and Landforms*, 27(5), 527–546. <https://doi.org/10.1002/esp.325>

Singh Chauhan, P. P. (2009). Autocyclic erosion in tidal marshes. *Geomorphology*, 110(3–4), 45–57. <https://doi.org/10.1016/j.geomorph.2009.03.016>

Smith, G. M., Spencer, T., Murray, A. L., & French, J. R. (1998). Assessing seasonal vegetation change in coastal wetlands with airborne remote sensing: an outline methodology. *Mangroves and Salt Marshes*, 2(1), 15–28. <https://doi.org/10.1023/A:1009964705563>

Soulsby, R. (1997). *Dynamics of marine sands: a manual for practical applications*. London: Thomas Telford.

Spalding, M. D., McIvor, A. L., Beck, M. W., Koch, E. W., Möller, I., Reed, D. J., Rubinoff, P., Spencer, T., Tolhurst, T. J., Wamsley, T. V., van Wesenbeeck, B. K., Wolanski, E. & Woodroffe, C. D. (2014). Coastal ecosystems: A critical element of risk reduction. *Conservation Letters*, 7(3), 293–301. <https://doi.org/10.1111/conl.12074>

Spencer, K. L., Cundy, A. B., & Croudace, I. W. (2003). Heavy metal distribution and early-diagenesis in salt marsh sediments from the Medway Estuary, Kent, UK. *Estuarine, Coastal and Shelf Science*, 57(1–2), 43–54. [https://doi.org/10.1016/S0272-7714\(02\)00324-4](https://doi.org/10.1016/S0272-7714(02)00324-4)

Spencer, K. L., Manning, A. J., Droppo, I. G., Leppard, G. G., & Benson, T. (2010). Dynamic interactions between cohesive sediment tracers and natural mud. *Journal of Soils and Sediments*, 10(7), 1401–1414. <https://doi.org/10.1007/s11368-010-0291-6>

Spencer, K. L., & Harvey, G. L. (2012). Understanding system disturbance and ecosystem services in restored saltmarshes: Integrating physical and biogeochemical processes. *Estuarine, Coastal and Shelf Science*, 106, 23–32. <https://doi.org/10.1016/j.ecss.2012.04.020>

Spencer, K. L., Carr, S. J., Diggins, L. M., Tempest, J. A., Morris, M. A., & Harvey, G. L. (2017). The impact of pre-restoration land-use and disturbance on sediment

structure, hydrology and the sediment geochemical environment in restored saltmarshes. *Science of the Total Environment*, 587–588, 47–58. <https://doi.org/10.1016/j.scitotenv.2016.11.032>

Spencer, T., Friess, D. A., Möller, I., Brown, S. L., Garbutt, R. A., & French, J. R. (2012). Surface elevation change in natural and re-created intertidal habitats, eastern England, UK, with particular reference to Freiston Shore. *Wetlands Ecology and Management*, 20(1), 9–33. <https://doi.org/10.1007/s11273-011-9238-y>

Spencer, T., & Moeller, I. (2012). *Mangrove Systems*. In: Sherman, D. J. (Ed.), *Treatise in Geomorphology, Vol 10: Coastal Geomorphology*, Amsterdam, Elsevier, (pp. 360–391).

Spencer, T., Brooks, S. M., Evans, B. R., Tempest, J. A., & Möller, I. (2015a). Southern North Sea storm surge event of 5 December 2013: Water levels, waves and coastal impacts. *Earth-Science Reviews*, 146, 120–145. <https://doi.org/10.1016/j.earscirev.2015.04.002>

Spencer, T., Möller, I., Rupprecht, F., Bouma, T. J., van Wesenbeeck, B. K., Kudella, M., Paul, M., Jensen, K., Wolters, G., Miranda-Lange, M. & Schimmels, S. (2015b). Salt marsh surface survives true-to-scale simulated storm surges. *Earth Surface Processes and Landforms*, 41(4), 543–552. <https://doi.org/10.1002/esp.3867>

Spencer, T., Schuerch, M., Nicholls, R. J., Hinkel, J., Lincke, D., Vafeidis, A. T., Reef, R., McFadden, L. & Brown, S. (2016). Global coastal wetland change under sea-level rise and related stresses: The DIVA Wetland Change Model. *Global and Planetary Change*, 139, 15–30. <https://doi.org/10.1016/j.gloplacha.2015.12.018>

Steel, T. J. (1996). *The morphology and development of representative British saltmarsh creek networks*. Unpublished PhD thesis, Institute for Sedimentology, University of Reading, (pp.287).

Steers, J. A. (1953). The East Coast Floods. *The Geographical Journal*, 119(3), 280–295.

Steers, J. A., Stoddart, D. R., Bayliss-Smith, T. P., Spencer, T., & Durbidge, P. M. (1979). The Storm Surge of 11 January 1978 on the East Coast of England. *The Geographical Journal*, 145(2), 192–205.

Stokes, A., Atger, C., Bengough, A. G., Fourcaud, T., & Sidle, R. C. (2009). Desirable Plant root traits for protecting natural and engineered slopes against landslides. *Plant and Soil*, 324, 1–30. <https://doi.org/10.1007/s11104-009-0159-y>

Stoodley, P., Jacobsen, A., Dunsmore, B. C., Purevdorj, B., Wilson, S., Lappin-Scott, H. M., & Costerton, J. W. (2001). The influence of fluid shear and AlCl₃ on the material properties of *Pseudomonas aeruginosa* PAO1 and *Desulfovibrio* sp. EX265 biofilms. *Water Science and Technology*, 43(6), 113–120.

Strachan, K. L., Finch, J. M., Hill, T. R., Barnett, R. L., Morris, C. D., & Frenzel, P. (2016). Environmental controls on the distribution of salt-marsh foraminifera from the southern coastline of South Africa. *Journal of Biogeography*, 43(5), 887–898. <https://doi.org/10.1111/jbi.12698>

Szura, K., McKinney, R. A., Wigand, C., Oczkowski, A., Hanson, A., Gurak, J., & Gárate, M. (2017). Burrowing and foraging activity of marsh crabs under different inundation regimes. *Journal of Experimental Marine Biology and Ecology*, 486, 282–289. <https://doi.org/10.1016/j.jembe.2016.10.029>

Temmerman, S., Bouma, T. J., Govers, G., Wang, Z. B., De Vries, M. B., & Herman, P. M. J. (2005). Impact of vegetation on flow routing and sedimentation patterns: Three-dimensional modeling for a tidal marsh. *Journal of Geophysical Research: Earth Surface*, 110(F4), 1–18. <https://doi.org/10.1029/2005JF000301>

Temmerman, S., Bouma, T. J., Van de Koppel, J., Van der Wal, D., De Vries, M. B., & Herman, P. M. J. (2007). Vegetation causes channel erosion in a tidal landscape. *Geology*, 35(7), 631–634. <https://doi.org/10.1130/G23502A.1>

Tempest, J. A., Möller, I., & Spencer, T. (2015a). A review of plant-flow interactions on salt marshes: the importance of vegetation structure and plant mechanical characteristics. *Wiley Interdisciplinary Reviews: Water*, 2(6), 669–681. <https://doi.org/10.1002/wat2.1103>

Tempest, J. A., Harvey, G. L., & Spencer, K. L. (2015b). Modified sediments and subsurface hydrology in natural and recreated salt marshes and implications for delivery of ecosystem services. *Hydrological Processes*, 29(10), 2346–2357. <https://doi.org/10.1002/hyp.10368>

Tolhurst, T. J., Black, K. S., Shayler, S. A., Mather, S., Black, I., Baker, K., & Paterson, D. M. (1999). Measuring the *in situ* Erosion Shear Stress of Intertidal Sediments with the Cohesive Strength Meter (CSM). *Estuarine, Coastal and Shelf Science*, 49(2), 281–294. <https://doi.org/10.1006/ecss.1999.0512>

Tolhurst, T. J., Friend, P. L., Watts, C., Wakefield, R., Black, K. S., & Paterson, D. M. (2006a). The effects of rain on the erosion threshold of intertidal cohesive sediments. *Aquatic Ecology*, 40(4), 533–541. <https://doi.org/10.1007/s10452-004-8058-z>

Tolhurst, T. J., Defew, E. C., De Brouwer, J. F. C., Wolfstein, K., Stal, L. J., & Paterson, D. M. (2006b). Small-scale temporal and spatial variability in the erosion threshold and properties of cohesive intertidal sediments. *Continental Shelf Research*, 26(3), 351–362. <https://doi.org/10.1016/j.csr.2005.11.007>

Tolhurst, T. J., Consalvey, M., & Paterson, D. M. (2008). Changes in cohesive sediment properties associated with the growth of a diatom biofilm. *Hydrobiologia*, 596(1), 225–239. <https://doi.org/10.1007/s10750-007-9099-9>

Tonelli, M., Fagherazzi, S., & Petti, M. (2010). Modeling wave impact on salt marsh boundaries. *Journal of Geophysical Research: Oceans*, 115(C9), 1–17. <https://doi.org/10.1029/2009JC006026>

Torfs, H. (1995). *Erosion of mud / sand mixtures*. Catholieke Universiteit, Leuven, Belgium.

Turner, R. E. (2011). Beneath the Salt Marsh Canopy: Loss of Soil Strength with Increasing Nutrient Loads. *Estuaries and Coasts*, 34(5), 1084–1093. <https://doi.org/10.1007/s12237-010-9341-y>

Turner, R. E., Baustian, J. J., Swenson, E. M., & Spicer, J. S. (2006). Wetland Sedimentation from Hurricanes Katrina and Rita. *Science*, 314(5798), 449–452. <https://doi.org/10.1126/science.1231143>

Turner, R. E., McClenahan, G., & Tweel, A. W. (2016). Islands in the oil: Quantifying salt marsh shoreline erosion after the Deepwater Horizon oiling. *Marine Pollution Bulletin*, 110(1), 316–323. <https://doi.org/10.1016/j.marpolbul.2016.06.046>

Underwood, G. J. C., & Paterson, D. M. (1993). Seasonal Changes in Diatom Biomass, Sediment Stability and Biogenic Stabilization in the Severn Estuary. *Journal of the Marine Biological Association of the United Kingdom*, 73, 871–887.

<https://doi.org/10.1017/S0025315400034780>

van de Koppel, J., van der Wal, D., Bakker, J. P., & Herman, P. M. J. (2005). Self-organization and vegetation collapse in salt marsh ecosystems. *The American Naturalist*, 165(1), E1–E12. <https://doi.org/10.1086/426602>

van der Wal, D., & Pye, K. (2004). Patterns, rates and possible causes of saltmarsh erosion in the Greater Thames area (UK). *Geomorphology*, 61(3–4), 373–391. <https://doi.org/10.1016/j.geomorph.2004.02.005>

Van der Wal, D., Wielemaker-Van den Dool, A., & Herman, P. M. J. (2008). Spatial patterns, rates and mechanisms of saltmarsh cycles (Westerschelde, The Netherlands). *Estuarine, Coastal and Shelf Science*, 76(2), 357–368. <https://doi.org/10.1016/j.ecss.2007.07.017>

van Eerd, M. M. (1985). The influence of vegetation on erosion and accretion in salt marshes of the Oosterschelde, The Netherlands. *Vegetatio*, 62(1–3), 367–373. <https://doi.org/10.1007/BF00044763>

Vannoppen, W., Vanmaercke, M., De Baets, S., & Poesen, J. (2015). A review of the mechanical effects of plant roots on concentrated flow erosion rates. *Earth-Science Reviews*, 150, 666–678. <https://doi.org/10.1016/j.earscirev.2015.08.011>

Vannoppen, W., Poesen, J., Peeters, P., De Baets, S., & Vandevorde, B. (2016). Root properties of vegetation communities and their impact on the erosion resistance

of river dikes. *Earth Surface Processes and Landforms*, 41(14), 2038–2046.
<https://doi.org/10.1002/esp.3970>

Vannoppen, W., De Baets, S., Keeble, J., Dong, Y., & Poesen, J. (2017). How do root and soil characteristics affect the erosion-reducing potential of plant species? *Ecological Engineering*, 109, 186–195. <https://doi.org/10.1016/j.ecoleng.2017.08.001>

Visser, J. M., Sasser, C. E., Linscombe, R. G., & Chabreck, R. H. (2000). Marsh vegetation types of the Chenier Plain, Louisiana, USA. *Estuaries*, 23(3), 318–327.
<https://doi.org/10.2307/1353324>

Vu, H. D., Wieski, K., & Pennings, S. C. (2017). Ecosystem engineers drive creek formation in salt marshes. *Ecology*, 98(1), 162–174. <https://doi.org/10.1002/ecy.1628>

Vuik, V., Suh Heo, H. Y., Zhu, Z., Borsje, B. W., & Jonkman, S. N. (2018). Stem breakage of salt marsh vegetation under wave forcing: A field and model study. *Estuarine, Coastal and Shelf Science*, 200, 41–58.
<https://doi.org/10.1016/j.ecss.2017.09.028>

Vuik, V., Borsje, B. W., Willemsen, P. W. J. M., & Jonkman, S. N. (2019). Salt marshes for flood risk reduction: Quantifying long-term effectiveness and life-cycle costs. *Ocean and Coastal Management*, 171, 96–110.
<https://doi.org/10.1016/j.ocecoaman.2019.01.010>

Wagner, W., Lague, D., Mohrig, D., Passalacqua, P., Shaw, J., & Moffett, K. (2017). Elevation change and stability on a prograding delta. *Geophysical Research Letters*, 44, 1786–1794. <https://doi.org/10.1002/2016GL072070>

Wang, F. C., Lu, T., & Sikora, W. B. (1993). Intertidal Marsh Suspended Sediment Transport Processes, Terrebonne Bay, Louisiana, USA. *Journal of Coastal Research*, 9(1), 209–220.

Wang, H., van der Wal, D., Li, X., van Belzen, J., Herman, P. M. J., Hu, Z., Ge, Z., Zhang, L. & Bouma, T. J. (2017). Zooming in and out: Scale dependence of extrinsic and intrinsic factors affecting salt marsh erosion. *Journal of Geophysical Research: Earth Surface*, 122(7), 1455–1470. <https://doi.org/10.1002/2016JF004193>

Wang, J. G., Li, Z. X., Cai, C. F., Yang, W., Ma, R. M., & Zhang, G. B. (2012). Predicting physical equations of soil detachment by simulated concentrated flow in Ultisols (subtropical China). *Earth Surface Processes and Landforms*, 37(6), 633–641. <https://doi.org/10.1002/esp.3195>

Watts, C. W., Tolhurst, T. J., Black, K. S., & Whitmore, A. P. (2003). *In situ* measurements of erosion shear stress and geotechnical shear strength of the intertidal sediments of the experimental managed realignment scheme at Tollesbury, Essex, UK. *Estuarine, Coastal and Shelf Science*, 58(3), 611–620. [https://doi.org/10.1016/S0272-7714\(03\)00139-2](https://doi.org/10.1016/S0272-7714(03)00139-2)

Weerman, E. J., Van Belzen, J., Rietkerk, M., Temmerman, S., Kéfi, S., Herman, P. M. J., & Van De Koppel, J. (2012). Changes in diatom patch-size distribution and degradation in a spatially self-organized intertidal mudflat ecosystem. *Ecology*, 93(3), 608–618. <https://doi.org/10.1890/11-0625.1>

Wiberg, P. L., Law, B. A., Wheatcroft, R. A., Milligan, T. G., & Hill, P. S. (2013). Seasonal variations in erodibility and sediment transport potential in a mesotidal

channel-flat complex, Willapa Bay, WA. *Continental Shelf Research*, 60S, S185–S197. <https://doi.org/10.1016/j.csr.2012.07.021>

Widdows, J., Brinsley, M. D., Salkeld, P. N., & Elliott, M. (1998). Use of annular flumes to determine the influence of current velocity and bivalves on material flux at the sediment-water interface. *Estuaries*, 21(4A), 552–559. <https://doi.org/10.2307/1353294>

Widdows, J., Brinsley, M. D., Salkeld, P. N., & Lucas, C. H. (2000a). Influence of biota on spatial and temporal variation in sediment erodability and material flux on a tidal flat (Westerschelde, The Netherlands). *Marine Ecology Progress Series*, 194, 23–37. <https://doi.org/10.3354/meps194023>

Widdows, J., Brown, S., Brinsley, M. D., Salkeld, P. N., & Elliott, M. (2000b). Temporal changes in intertidal sediment erodability: Influence of biological and climatic factors. *Continental Shelf Research*, 20, 1275–1289. [https://doi.org/10.1016/S0278-4343\(00\)00023-6](https://doi.org/10.1016/S0278-4343(00)00023-6)

Widdows, J., & Brinsley, M. (2002). Impact of biotic and abiotic processes on sediment dynamics and the consequences to the structure and functioning of the intertidal zone. *Journal of Sea Research*, 48(2), 143–156. [https://doi.org/10.1016/S1385-1101\(02\)00148-X](https://doi.org/10.1016/S1385-1101(02)00148-X)

Widdows, J., Blauw, A., Heip, C. H. R., Herman, P. M. J., Lucas, C. H., Middelburg, J. J., Schmidt, S., Brinsley, M. D., Twisk, F. & Verbeek, H. (2004). Role of physical and biological processes in sediment dynamics of a tidal flat in Westerschelde Estuary, SW Netherlands. *Marine Ecology Progress Series*, 274, 41–56. <https://doi.org/10.3354/meps274041>

Widdows, J., Brinsley, M. D., Pope, N. D., Staff, F. J., Bolam, S. G., & Somerfield, P. J. (2006). Changes in biota and sediment erodability following the placement of fine dredged material on upper intertidal shores of estuaries. *Marine Ecology Progress Series*, 319, 27–41. <https://doi.org/10.3354/meps319027>

Wilson, C. A., Hughes, Z. J., & FitzGerald, D. M. (2012). The effects of crab bioturbation on Mid-Atlantic saltmarsh tidal creek extension: Geotechnical and geochemical changes. *Estuarine, Coastal and Shelf Science*, 106, 33–44. <https://doi.org/10.1016/j.ecss.2012.04.019>

Winterwerp, J. C., & van Kesteren, W. G. M. (2004). *Introduction to the physics of cohesive sediment in the marine environment*, Volume 56. Amsterdam: Elsevier.

Winterwerp, J. C., van Kesteren, W. G. M., van Prooijen, B. C., & Jacobs, W. (2012). A conceptual framework for shear flow–induced erosion of soft cohesive sediment beds. *Journal of Geophysical Research*, 117(C10), 1–17. <https://doi.org/10.1029/2012JC008072>

Wolters, M., Bakker, J. P., Bertness, M. D., Jefferies, R. L., & Möller, I. (2005). Saltmarsh erosion and restoration in south-east England: Squeezing the evidence requires realignment. *Journal of Applied Ecology*, 42(5), 844–851. <https://doi.org/10.1111/j.1365-2664.2005.01080.x>

Xin, P., Jin, G., Li, L., & Barry, D. A. (2009). Effects of crab burrows on pore water flows in salt marshes. *Advances in Water Resources*, 32(3), 439–449. <https://doi.org/10.1016/j.advwatres.2008.12.008>

Xin, P., Gibbes, B., Li, L., Song, Z., & Lockington, D. (2010). Soil saturation index of salt marshes subjected to spring-neap tides: a new variable for describing marsh soil

aeration condition. *Hydrological Processes*, 24(18), 2564–2577.

<https://doi.org/10.1002/hyp.7670>

Xin, P., Kong, J., Li, L., & Barry, D. A. (2012). Effects of soil stratigraphy on pore-water flow in a creek-marsh system. *Journal of Hydrology*, 475, 175–187.

<https://doi.org/10.1016/j.jhydrol.2012.09.047>

Ysebaert, T., Yang, S. L., Zhang, L., He, Q., Bouma, T. J., & Herman, P. M. J. (2011). Wave attenuation by two contrasting ecosystem engineering salt marsh macrophytes in the intertidal pioneer zone. *Wetlands*, 31(6), 1043–1054.

<https://doi.org/10.1007/s13157-011-0240-1>

Yu, Y., Zhang, G., Geng, R., & Sun, L. (2014). Temporal variation in soil detachment capacity by overland flow under four typical crops in the Loess Plateau of China.

Biosystems Engineering, 122, 139–148.

<https://doi.org/10.1016/j.biosystemseng.2014.04.004>

Zhang, G., Tang, K., Ren, Z., & Zhan, X.-C. (2013). Impact of grass root mass density on soil detachment capacity by concentrated flow on steep slopes. *Transactions of the American Society of Agricultural and Biological Engineers*, 56(3), 927–934.

Zhou, Z., Ye, Q., & Coco, G. (2016). A one-dimensional biomorphodynamic model of tidal flats: Sediment sorting, marsh distribution, and carbon accumulation under sea level rise. *Advances in Water Resources*, 93(Part B), 288–302.

<https://doi.org/10.1016/j.advwatres.2015.10.011>

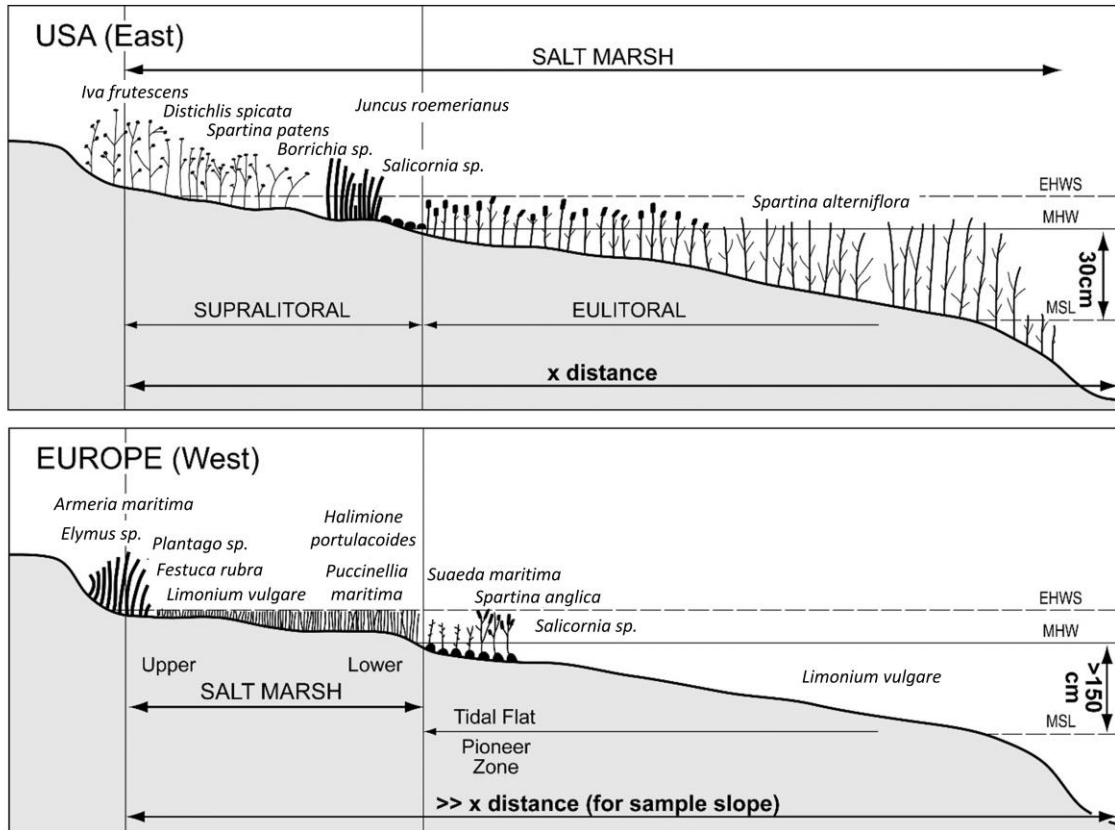


Figure 1: Comparison between Northwest European marshes and those on the Eastern coast of the USA. Modified from Dame & Lefeuvre (1994).

Accepted

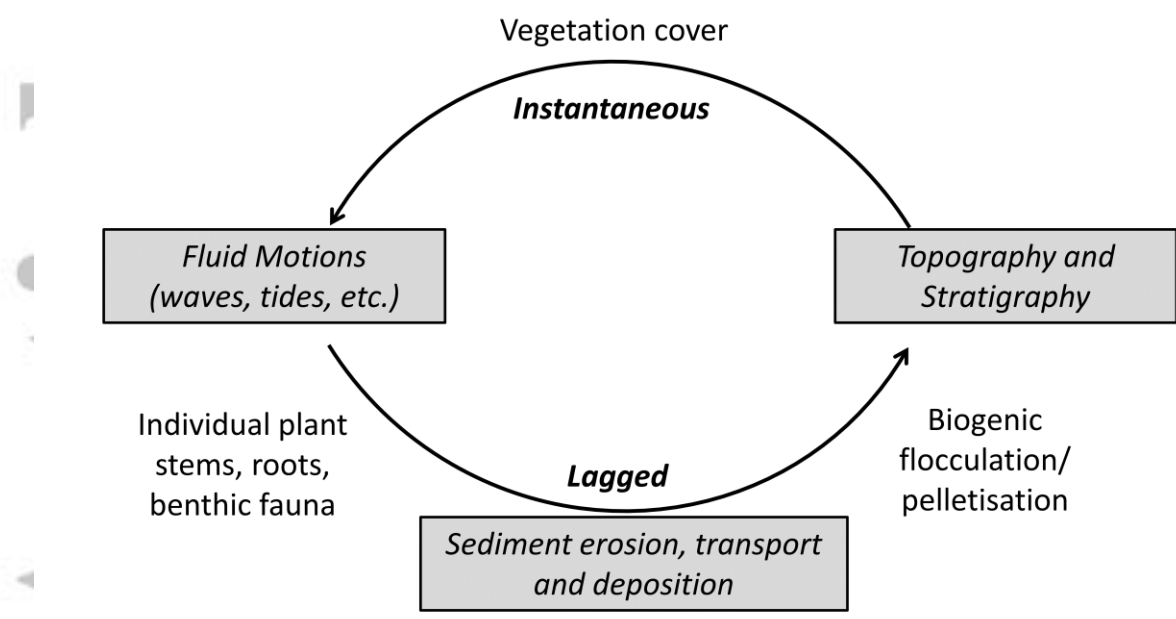


Figure 2: Morphodynamic feedbacks in salt marshes. Modified from: Möller (2012)

Accepted

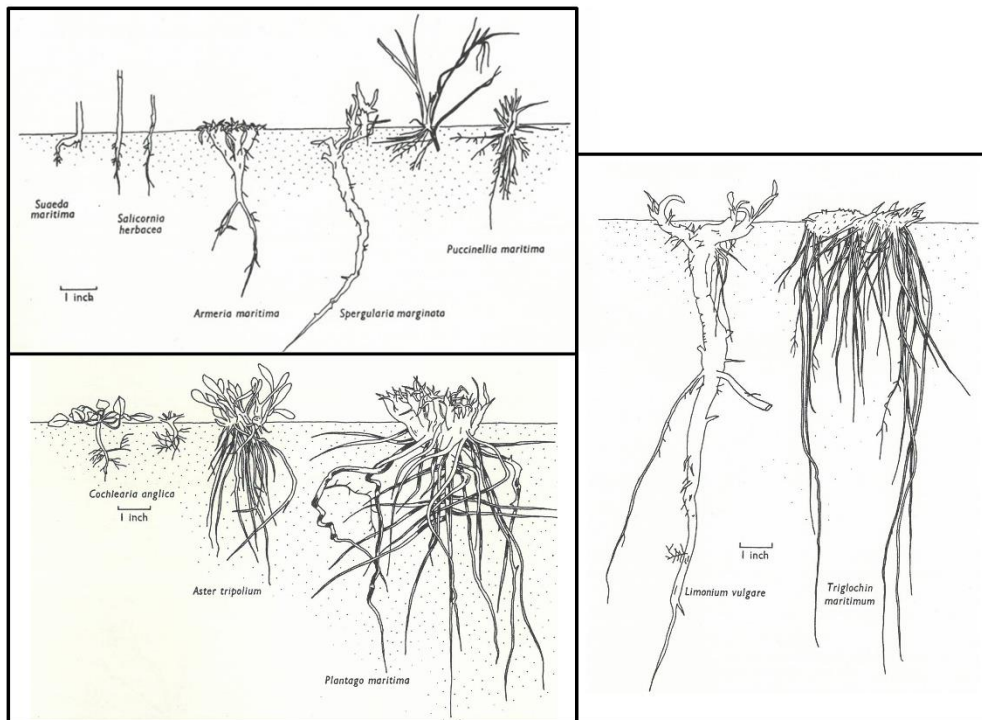


Figure 4: The varying lengths and structures of root systems for species from Plover Marsh, North Norfolk, UK, for species growing at 2.96 m ODN (as of 1934). One inch is approximately equal to 2.54 cm, therefore the *Limonium vulgare* root extends to approximately 25 cm depth. Taken from: Chapman (1960), pg. 87-89.

Accepted



Figure 5: Example of undercutting at the base of the cliff, while the upper cliff overhangs, and appears to be held in place due to tensile strength provided by the roots. Photo by I. Moeller taken at Warton marsh, Morecambe Bay in July 2018. The knife in the photo is approximately 20 cm in length.

Accepted

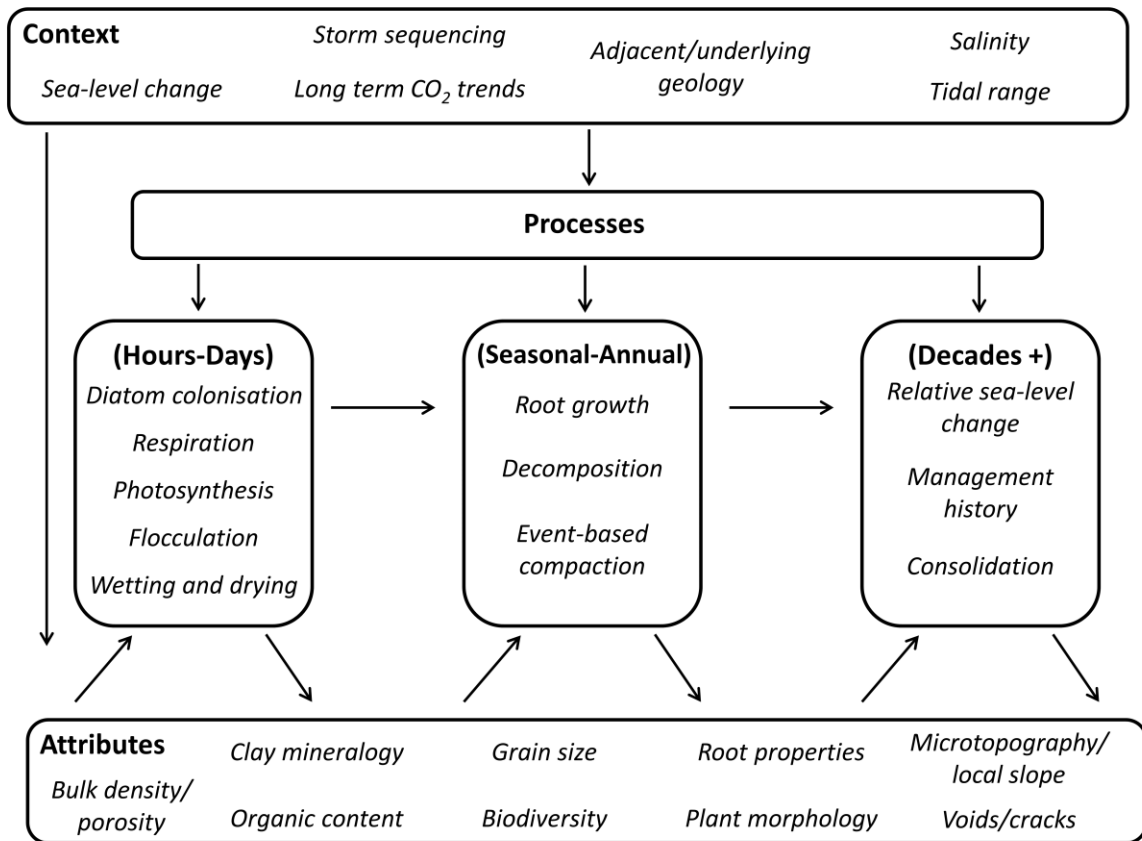


Figure 6: The cumulative impact of a suite of processes, attributes (marsh/tidal flat properties), and contextual factors (external influences on the system) that affect the stability of a sub-metre block of marsh substrate at a given point in space and time. The timescale bar relates to the timescale over which the processes operate (hours-days in the far left box, through to decades and longer in the far right box), not the timescale over which attributes or contextual factors become important. Arrows denote the influence of one factor on another, and the directionality (or bidirectionality) of this influence.

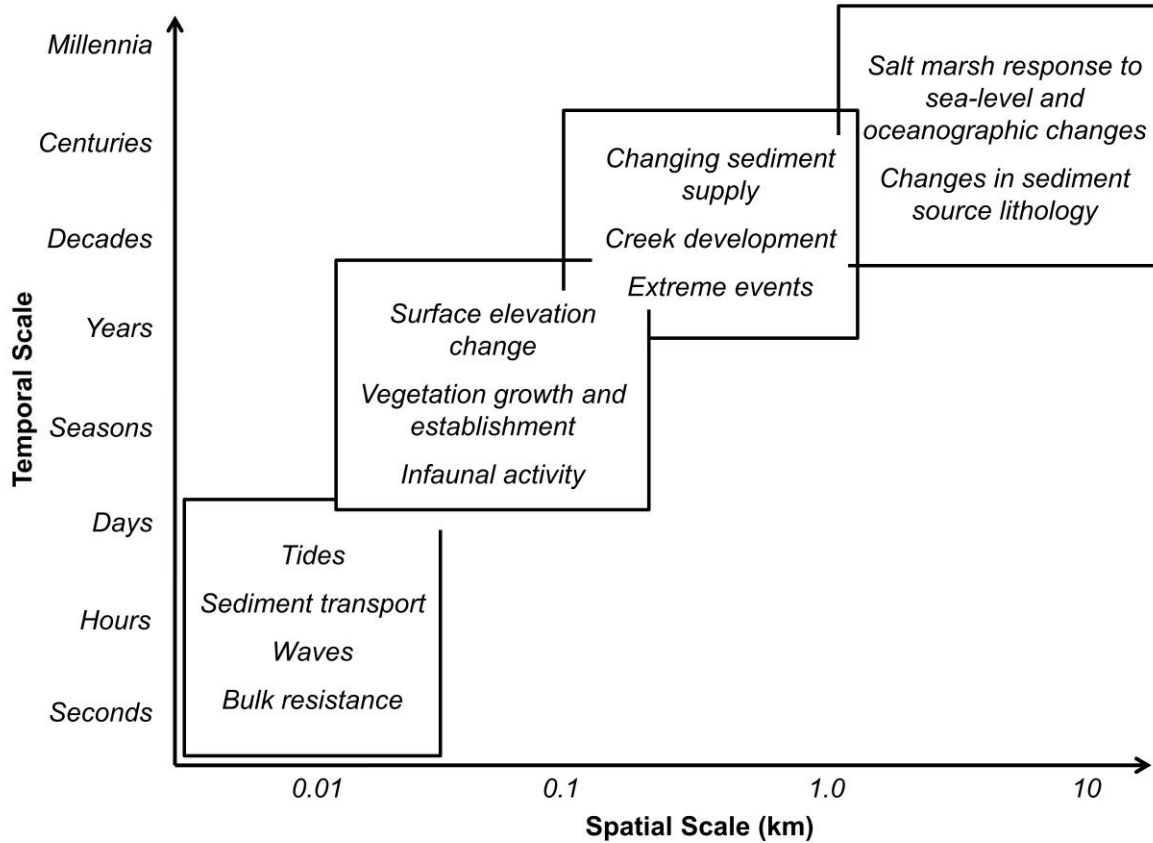


Figure 7: Spatial and temporal scales involved in salt marsh evolution, and thus substrate composition and properties. Modified from: Spencer & Moeller (2012), based on the original by Cowell & Thom (1994).

Accepted

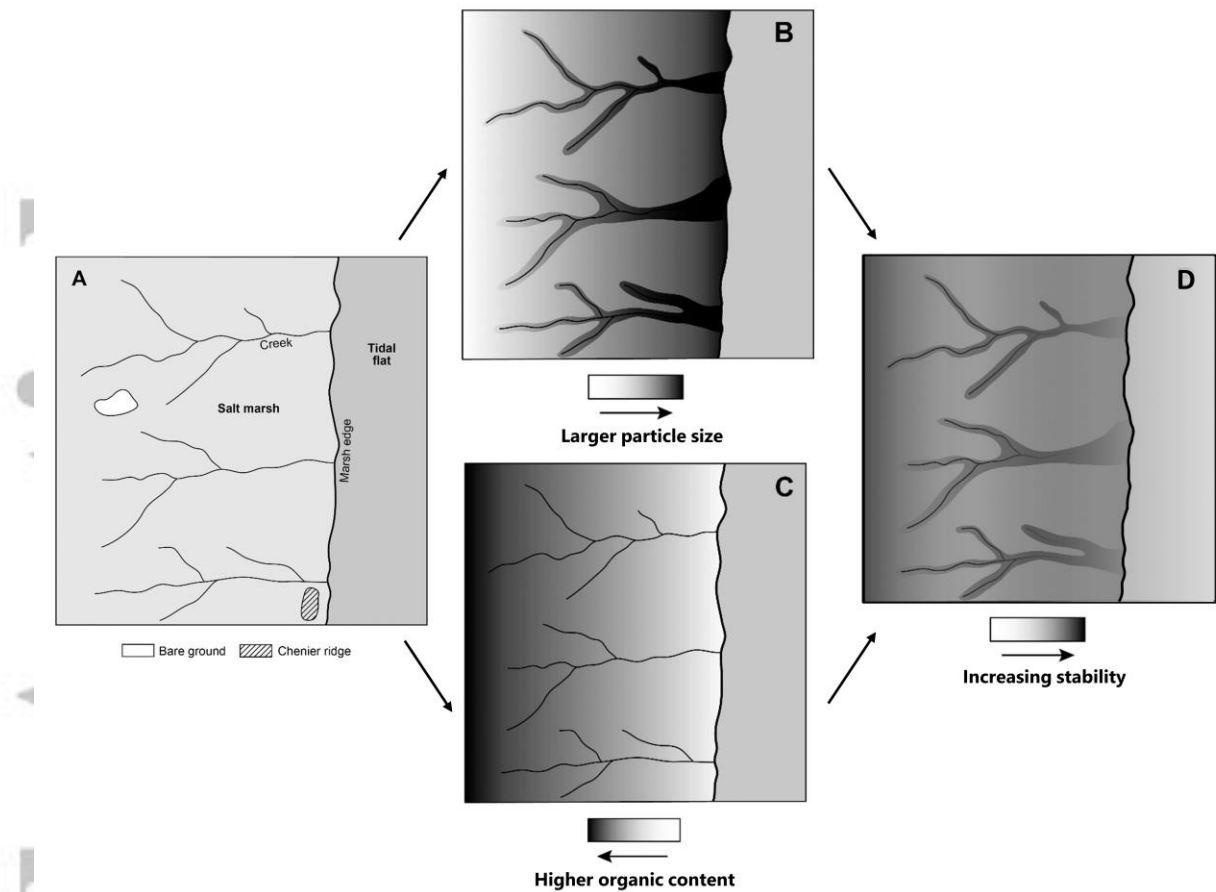


Figure 8: An example of an approach, in which a base layer of the marsh extent and features (A) is overlain by layers showing the within-marsh variation in substrate properties for a given marsh (B and C) to produce an overall map of marsh resistance (D).

Accepted

Table 1: Overview of the direct effects of substrate properties on marsh stability and the settings in which these studies have been undertaken, based on marsh exposure and tidal range. Indirect effects (i.e. where a substrate properties influences another property or process, which then affects stability) were excluded.

Substrate property	Effect on stability	Geographical location (marsh type-open coast/estuarine/back-barrier) and tidal range (micro/meso/macro/mega)	References
Geochemistry	Greater interstitial phosphorous and inorganic nitrogen can increase decomposition rates	Northern Jutland, Denmark; fjord marshes	Mendelssohn et al. (1999)
	Soluble iron or aluminium can strengthen biofilms	Laboratory study Laboratory study	Stoodley et al. (2001) Möhle et al. (2007)
Clay mineralogy	Affects water retention and expansion upon wetting (which makes the substrate more erodible)	Essex, UK; macrotidal and Severn estuary, UK; megatidal	Crooks & Pye (2000)
Particle size	Finer cohesive sediments are less erodible	Dutch Wadden Sea; Man-made back-barrier marshes; mesotidal (tidal range 2.4 m) Galveston Island, Texas; back-barrier marsh; microtidal Essex, UK and Morecambe Bay, UK; open coast marshes; macrotidal Italian Northern Adriatic; lagoonal marshes; microtidal (65-80 cm tidal amplitude)	Houwing (1999) Feagin et al. (2009) Ford et al. (2016) Lo et al. (2017)
Bulk density	Higher bulk densities reduce erodibility	Essex, UK; Managed realignment site; estuarine marsh; macrotidal (mean tidal range 4.5 m) Conceptual framework	Watts et al. (2003) Winterwerp et al. (2012)
Organic content	Organic-rich substrates are less erodible	Essex, UK and Morecambe Bay, UK; open coast marshes; macrotidal Massachusetts, USA; micro/meso-tidal (2.7 m tidal range and 1.2 m tidal range)	Ford et al. (2016) Knott et al. (1987)
Salinity	More saline cohesive sediment is less erodible	Laboratory tests Westerschelde estuary, Netherlands and Humber estuary, UK	Parchure & Mehta (1985) Tolhurst et al. (2006)
Biofilm presence/absence	Increased resistance to erosion in locations of EPS presence	Severn Estuary, UK; estuarine marsh; megatidal Sylt-Rømø Bight, Germany; back-barrier marsh; mesotidal Westerschelde estuary, Netherlands; mesotidal (mean tidal range 4 m) No field measurements Sediments from Eden estuary, Scotland, followed by lab analysis Modelling approach Jiangsu Province, China; macrotidal	Underwood & Paterson (1993) Tolhurst et al. (1999) Tolhurst et al. (2006) Le Hir et al. (2007) Tolhurst et al. (2008) Kakeh et al. (2016) Chen et al. (2017)
Vegetation canopy	Low density vegetation, or stiff stems can increase turbulence and scour	Laboratory study Galveston Island, Texas; back-barrier marsh; microtidal	Bouma et al. (2009) Feagin et al. (2009)
Root properties	Roots provide tensile strength and reduce surface or edge erodibility and marsh lateral erosion rates	Westerschelde, estuary, The Netherlands; estuarine marshes; macrotidal (spring tide range 4.4-5.5 m) Modelling study Beaulieu estuary, S England; estuarine marsh; mesotidal (mean spring tidal range 3.7 m) Plum Island estuary, Massachusetts, USA; estuarine/back-barrier marsh; mesotidal (mean tide range 2.9 m)	Van der Wal et al. (2008) Mariotti & Fagherazzi (2010) Chen et al. (2012) Deegan et al. (2012)

		Louisiana, Alabama and Mississippi, USA marshes; microtidal Venice Lagoon; lagoonal marsh; microtidal (tidal range ~60 cm) Northern Barataria Bay, Louisiana, USA; Northern Adriatic; lagoonal marshes; microtidal (average tidal amplitudes of 65-80 cm) Westerschelde estuary, The Netherlands; estuarine marshes; macrotidal; (spring tide range 4.4 - 5.5 m) Various Louisiana marshes	Silliman et al. (2016) Bendon et al. (2016) Lin et al. (2016) Lo et al. (2017) Wang et al. (2017) Sasser et al. (2018)
Voids/ cracks/ subsurface stratigraphy	Tension cracks can instigate toppling failures	Venice Lagoon; lagoonal marshes; microtidal	Francalanci et al. (2013)
	Act as a lateral water pathway, along which the flow can erode	Modelling study Restored marshes, Blackwater estuary, UK; estuarine marshes; macrotidal	Xin et al. (2012) Tempest et al. (2015)

Salt marsh stability reflects, at least in part, the cumulative interaction of forcing and resistance over time. We review marsh resistance by outlining how substrate properties may affect marsh substrate stability, the spatial variation in these properties, and how they both affect, and are affected by, salt marsh processes. We then discuss how the cumulative impact of these interactions over annual-decadal timescales affects marsh stability.



Resistance of salt marsh substrates to near-instantaneous hydrodynamic forcing

Helen Brooks*, Iris Möller, Simon Carr, Clementine Chirol, Elizabeth Christie, Ben Evans, Kate L. Spencer, Tom Spencer, Katherine Royse

Accepted Article